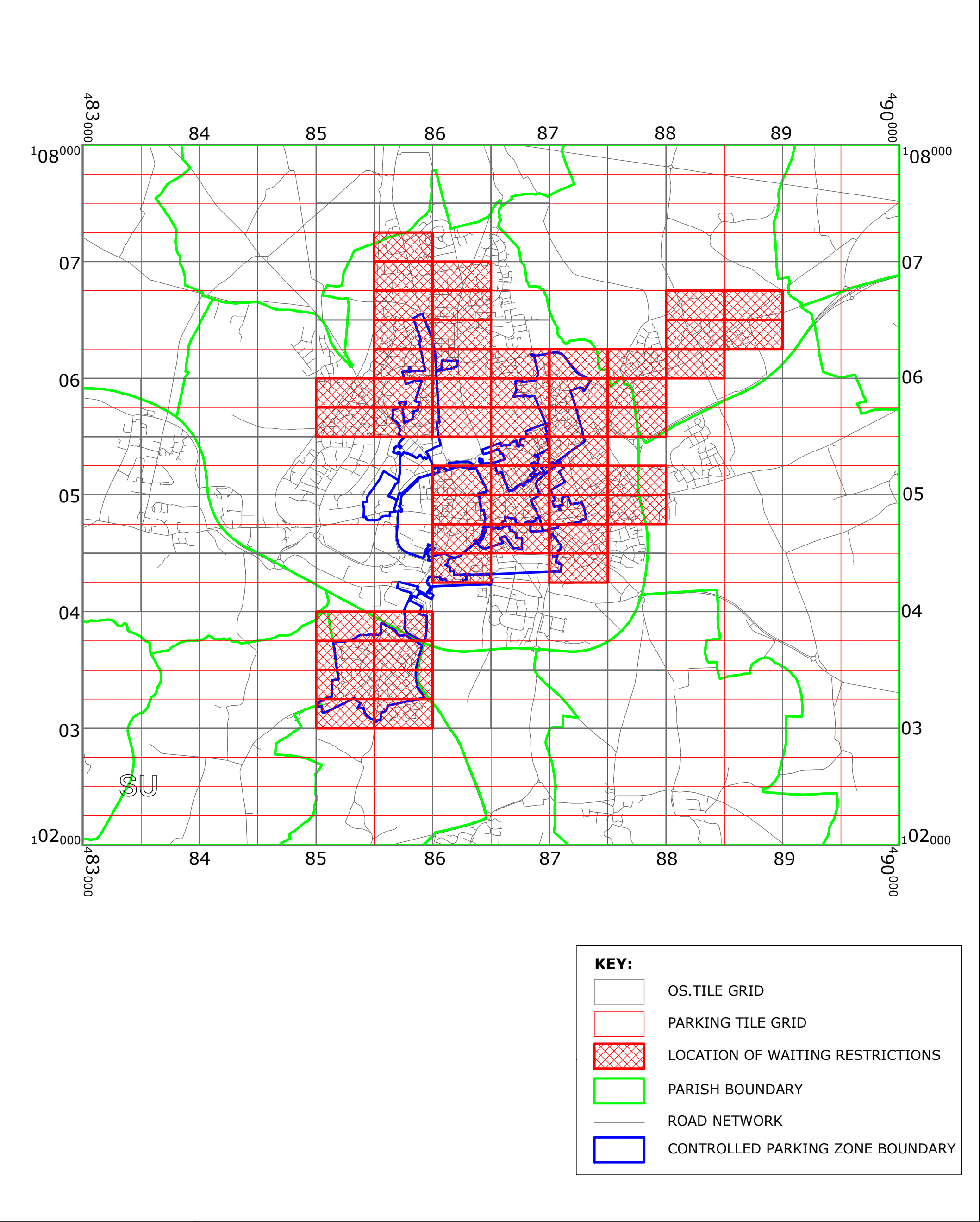


WEST SUSSEX COUNTY COUNCIL
((CHICHESTER)(PARKING PLACES AND TRAFFIC REGULATION)
(CONSOLIDATION) ORDER 2010)
(CHICHESTER RSA AMENDMENT)
ORDER 2021

CHICHESTER CITY & SURROUNDING AREAS: LOCATION OF WAITING RESTRICTIONS



West Sussex County Council
Highways & Transport
The Grange
Tower Street
Chichester
West Sussex
PO19 1RH

WEST SUSSEX COUNTY COUNCIL
((CHICHESTER)(PARKING PLACES AND TRAFFIC REGULATION)
(CONSOLIDATION) ORDER 2010)
(CHICHESTER RSA AMENDMENT)
ORDER 2021

LOCATION OF WAITING RESTRICTIONS











Reproduced from or based upon 2021 Ordnance Survey mapping with permission of the Controller of HMSO (c) Crown Copyright reserved.
Unauthorised reproduction infringes Crown copyright and may lead to prosecution or civil proceedings
West Sussex County Council Licence No. 100023447

SCALE: 1:30000
DATE: 01.06.2021


Key for Waiting Restrictions

All areas over which the provision of the orders apply are defined by the shaded areas as shown on the following plans plus a contiguous area not indicated on the plans of verge and/or footway between the carriageway edge and the highway boundary. The plans in this schedule are based upon grid references of the Ordnance Survey National Grid defined by the OSGB 36 triangulation.

Prohibition of waiting

100		z_circle	No waiting, loading and unloading at any time
101		check	No waiting at any time
107		pat020	No waiting 8.00am-6.00pm Mon-Sat
110		pat040	No waiting 9.00am-5.30pm Mon-Sat
111		pat 046	No waiting 9.00am-5.00pm Mon-Sat
114		pat063	No waiting 9:00am-5:00pm Mon-Fri
135		usgs721	No waiting 10.00am-11.00am, 2.00pm-3.00pm Mon-Sat
155		pat 038	No waiting 8.30am-6.00pm Mon-Sat except bank holidays


Prohibition of loading

206		pat063	No waiting at any time No loading and unloading 8.00am-9.00am and 4.30pm-6.00pm Mon-Sat
-----	---	--------	---




Charged on-street parking

326		usgs723	Pay and Display up to 1hr 9.00am-5.30pm Mon-Sat
-----	---	---------	---

Shared Residents Parking & Charged On-street Parking

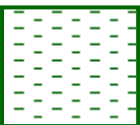
426		usgs723	Pay and Display up to 1hr and Residents' permit holders 9.00am-5.30pm Mon-Sat
-----	---	---------	---

Residents Parking






502		dot6	Residents' and Visitors' permit holders only 9.00am-5.00pm Mon-Sat
504		pat020	Residents' and Visitors' permit holders only 10.00am-11.00am and 2.00pm-3.00pm Mon-Sat
517		shingle	Residents' permit holders only 9.00am-5.30pm Mon-Sat

519		usgs731	Residents' and Visitors' permit holders only 9.00am-9.00pm Mon-Sat
522		shd102	Permit holders only 9.00am-9.00pm any day
526		usgs724	Permit holders only 10.00am-11.00am and 2.00pm-3.00pm Mon-Sat
533		shd47	Permit holders only 9.00am-5.00pm Mon-Sat
535		glacier	Permit holders only 9.00am-10.00am, 1.00pm-2.00pm Mon-Fri





Shared Residents Parking & Free Limited Waiting











601		pat064	Residents' and Visitors' permit holders and Limited waiting for 1hr No return within 1hr for non-permit holders 9.00am-5.00pm Mon-Sat
605		usgs712	Residents' and Visitors' permit holders and Limited waiting for 2hrs No return within 2hrs for non-permit holders 9.00am-5.00pm Mon-Sat
618		usgs601	Permit holders and Limited waiting for 2hrs No return within 1hr for non-permit holders 8.00am-6.00pm Mon-Sat



Free Limited Waiting

710		pat040	Waiting limited to 2hrs No return within 1hr 8.00am-6.00pm Mon-Sat
712		pat062	Waiting limited to 2hrs No return within 2hrs 8.00am-6.00pm Mon-Sat
714		pat064	Waiting limited to 1hr No return within 1hr 8.30am-6.00pm Mon-Sat
751		usgs636	Waiting limited to 4hrs No return within 2hrs 9.00am-5.00pm Mon-Sat
759		usgs601	Waiting limited to 15mins No return within 1hr 8.00am-3.00pm Mon-Fri






Specified Vehicles

805		historic2	Doctors vehicles 8.30am-6.00pm Mon-Sat
810		usgs503	Loading bay-Goods vehicles only at any time
814		brick1	Loading bay-Any vehicle at any time
820		usgs503	Ambulance

830		check	Disabled persons vehicles at any time
832		pat038	Motor cars and motorcycles Waiting limited to 1hr No return within 1hr 8.00am-6.00pm any day
834		dot5	Doctors vehicles 9.00am-5.00pm Mon-Sat
845		usgs602	No waiting at any time except taxis
853		pat079	No stopping except taxis 8.00pm-5.00am and Loading bay-Goods vehicles only 5.00am-8.00pm any day
857		pat016	Parking place reserved for buses only at any time Limited waiting 30 mins No return within 1hr
860		gravel	Parking place reserved for buses only 6.00am-10.00am and 1.00pm-6.00pm Mon-Fri
861		herring3	Parking place reserved for buses only at any time Limited waiting 15mins No return within 1hr
867		circle4	Car club permit holders only at any time
870		pat064	Loading bay-Any vehicle 9.00am-5.30pm Mon-Sat

874		herring3	Disabled persons vehicles 9.00am-5.30pm Mon-Sat
892		circle1	No stopping except taxis 8.00pm-5.00am any day and Loading bay-Any vehicle 5.00am-8.00pm

Clearways

1100		usgs503	School Keep Clear-No stopping at any time
1102		pat062	24hr Rural Clearway
1103		herring3	Bus stop Clearway-No stopping except buses at any time
1104		usgs620	Bus stop clearway 7.00am-7.00pm any day
1110		usgs677	School Keep Clear No stopping 8.00am-5.00pm Mon-Fri

WEST SUSSEX COUNTY COUNCIL
((CHICHESTER) (PARKING PLACES AND TRAFFIC REGULATION)
(CONSOLIDATION) ORDER 2010)
(CHICHESTER CPZ AMENDMENT) ORDER 2021

West Sussex County Council in exercise of their powers under Sections 1 (1) 2 (1) and (2), 4 (2), 45, 46, 49 and 53 and Part IV of Schedule 9 of the Road Traffic Regulation Act 1984 "the Act" as amended and of all other enabling powers and after consultation with the chief officer of police in accordance with Part III of Schedule 9 to the Act hereby make the following Order:-

1. This Order shall come into operation on the 1ST day of June 2021 and may be cited as "West Sussex County Council ((Chichester) (Parking Places and Traffic Regulation) (Consolidation) Order 2010) (Chichester CPZ Amendment) Order 2021"
2. The "West Sussex County Council (Chichester) (Parking Places and Traffic Regulation) (Consolidation) Order 2010" "the Order" is hereby amended by:-
 - (i) the deletion from the Order of the plans specified in the First Schedule to this Order; and
 - (ii) the substitution of the plans attached in the Second Schedule to this Order; and
 - (iii) the insertion into the Order of the plans attached in the Third Schedule to this Order; and
 - (iv) the replacement of the Second Schedule of the Order with the Fourth Schedule of this Order; and
 - (v) the replacement of the Third Schedule of the Order with the Fifth Schedule of this Order.

FIRST SCHEDULE
Plan numbers to be revoked

SU8503NEN (Sheet Issue No. 2)
 SU8503NES (Sheet Issue No. 2)
 SU8503NWS (Sheet Issue No. 1)
 SU8505NEN (Sheet Issue No. 2)
 SU8505NES (Sheet Issue No. 4)
 SU8505NWN (Sheet Issue No. 2)
 SU8505NWS (Sheet Issue No. 2)
 SU8506NES (Sheet Issue No. 2)
 SU8506SEN (Sheet Issue No. 1)
 SU8506SES (Sheet Issue No. 3)
 SU8507SES (Sheet Issue No. 1)
 SU8604NEN (Sheet Issue No. 5)
 SU8604NES (Sheet Issue No. 5)
 SU8604NWN (Sheet Issue No. 6)
 SU8604NWS (Sheet Issue No. 5)
 SU8604SWN (Sheet Issue No. 5)
 SU8605NEN (Sheet Issue No. 2)
 SU8605NES (Sheet Issue No. 3)
 SU8605NWN (Sheet Issue No. 1)
 SU8605NWS (Sheet Issue No. 2)
 SU8605SEN (Sheet Issue No. 5)
 SU8605SES (Sheet Issue No. 4)
 SU8605SWS (Sheet Issue No. 4)
 SU8606NWS (Sheet Issue No. 2)
 SU8606SES (Sheet Issue No. 2)

SU8606SWN (Sheet Issue No. 2)
 SU8606SWS (Sheet Issue No. 1)
 SU8704NEN (Sheet Issue No. 1)
 SU8704NWN (Sheet Issue No. 3)
 SU8704NWS (Sheet Issue No. 2)
 SU8704SWN (Sheet Issue No. 4)
 SU8705NWS (Sheet Issue No. 2)
 SU8705SES (Sheet Issue No. 1)
 SU8705SWN (Sheet Issue No. 3)
 SU8705SWS (Sheet Issue No. 2)
 SU8806NWS (Sheet Issue No. 2)
 SU8806SEN (Sheet Issue No. 1)
 SU8806SWN (Sheet Issue No. 4)

SECOND SCHEDULE
Plans to be substituted
(as attached)

SU8503NEN (Sheet Issue No. 3)
 SU8503NES (Sheet Issue No. 3)
 SU8503NWS (Sheet Issue No. 2)
 SU8505NEN (Sheet Issue No. 3)
 SU8505NES (Sheet Issue No. 5)
 SU8505NWN (Sheet Issue No. 3)
 SU8505NWS (Sheet Issue No. 3)
 SU8506NES (Sheet Issue No. 3)
 SU8506SEN (Sheet Issue No. 2)
 SU8506SES (Sheet Issue No. 4)
 SU8507SES (Sheet Issue No. 2)
 SU8604NEN (Sheet Issue No. 6)
 SU8604NES (Sheet Issue No. 6)
 SU8604NWN (Sheet Issue No. 7)
 SU8604NWS (Sheet Issue No. 6)
 SU8604SWN (Sheet Issue No. 6)
 SU8605NEN (Sheet Issue No. 3)
 SU8605NES (Sheet Issue No. 4)
 SU8605NWN (Sheet Issue No. 2)
 SU8605NWS (Sheet Issue No. 3)
 SU8605SEN (Sheet Issue No. 6)
 SU8605SES (Sheet Issue No. 5)
 SU8605SWS (Sheet Issue No. 5)
 SU8606NWS (Sheet Issue No. 3)
 SU8606SES (Sheet Issue No. 3)
 SU8606SWN (Sheet Issue No. 3)
 SU8606SWS (Sheet Issue No. 2)
 SU8704NEN (Sheet Issue No. 2)
 SU8704NWN (Sheet Issue No. 4)
 SU8704NWS (Sheet Issue No. 3)
 SU8704SWN (Sheet Issue No. 5)
 SU8705NWS (Sheet Issue No. 3)
 SU8705SES (Sheet Issue No. 2)
 SU8705SWN (Sheet Issue No. 4)
 SU8705SWS (Sheet Issue No. 3)
 SU8806NWS (Sheet Issue No. 3)
 SU8806SEN (Sheet Issue No. 2)
 SU8806SWN (Sheet Issue No. 5)

THIRD SCHEDULE
Plans to be inserted
As attached

SU8503NWN (Sheet Issue No. 1)
SU8503SEN (Sheet Issue No. 1)
SU8503SES (Sheet Issue No. 1)
SU8503SWN (Sheet Issue No. 1)
SU8503SWS (Sheet Issue No. 1)
SU8506NEN (Sheet Issue No. 1)
SU8606NWN (Sheet Issue No. 1)
SU8705NEN (Sheet Issue No. 1)
SU8705NWN (Sheet Issue No. 1)
SU8706SES (Sheet Issue No. 1)
SU8706SWS (Sheet Issue No. 1)
SU8806NES (Sheet Issue No. 1)
SU8806SWS (Sheet Issue No. 1)

FOURTH SCHEDULE
Charges and Tariffs

Permit Charges

Permit type and duration	Charge
Chichester Zone E (Central Zone)	
1 st Resident Permit (12 months)	£164.00
1 st Resident Permit (6 months)	£87.00
Subsequent Resident Permit (12 months)	£205.00
Subsequent Resident Permit (12 months)	£109.00
Non-Resident Permit (12 months)	£275.00
Non-Resident Permit (6 months)	£145.00
Traders Permits (12 months)	£213.00
Traders Permits (6 months)	£112.00
Doctors Permits (12 months)	£213.00
Doctors Permits (6 months)	£112.00
Chichester Zones F, G, H, J, K, L, M, O and S (All day Zone)	
1 st Resident Permit (12 months)	£44.00
1 st Resident Permit (6 months)	£24.00
Subsequent Resident Permit (12 months)	£88.00
Subsequent Resident Permit (12 months)	£48.00
Non-Resident Permit (12 months)	£275.00
Non-Resident Permit (6 months)	£145.00
Traders Permits (12 months)	£213.00
Traders Permits (6 months)	£112.00
Doctors Permits (12 months)	£213.00
Doctors Permits (6 months)	£112.00
Chichester Zones A, H, H2 and N (Part day Zone)	
1 st Resident Permit (12 months)	£38.00
1 st Resident Permit (6 months)	£20.00
Subsequent Resident Permit (12 months)	£76.00
Subsequent Resident Permit (12 months)	£40.00
Non-Resident Permit (12 months)	£165.00
Non-Resident Permit (6 months)	£87.00
Traders Permits (12 months)	£117.00
Traders Permits (6 months)	£62.00
Doctors Permits (12 months)	£117.00
Doctors Permits (6 months)	£62.00
All Chichester CPZ Zones	
Carers Permits (12 months)	£22.00

Carers Permits (6 months)	£12.00
Countywide Permits (12 months)	£25.00
Countywide Permits (6 months)	£14.00
Healthcare Permits (12 months)	£25.00
Healthcare Permits (6 months)	£14.00
Dispensation Notices (excluding Pay & Display Areas)	£10.00 per day/£60 per week

Visitors Permits	Charges
All Zones	
2 Hour Residents Visitors Permit	£0.45
Chichester Zones F, G, H, K, L, and O	
Residents Visitors Permit	£1.80 per day/£10.80 per week
Chichester Zones M, J & S	
Residents Visitors Permit	£2.70 per day/£16.20 per week

Discount on Permit charges for Low Emission Vehicles

The issuing Authority shall apply a 25% discount to Residents Permits and Non-Residents Permits purchased for use in a Low Emission Vehicle

Pay & Display Tariffs and Charges

The roads in the Pay & Display Tariff Area in Chichester are: _

Baffins Lane, Chapel Street, East Street, Guildhall Street, North Pallant, North Street, North Walls, Priory Road, The Providence, St Cyriacs, St John's Street, St Martin's Square, St Peter's, Service Area NE2, Tower Close, Tower Street, West Pallant, West Street and The Woolstaplers.

Pay & Display Ticket Charges		
All Pay & Display bays	Per 30 mins	Per Hour
	£0.80	£1.60

Dispensation Notice Charges in Pay & Display Areas	
All Pay & Display bays	£16.00 per day/£96.00 per week

Parking Bay Suspension Charges

All charges shall apply per 10 metre length of bay where the bay being suspended is for vehicles parking parallel to the kerbline, or for 2 bays (or equivalent length where individual spaces are not marked) in parking bays marked for echelon or 'end on' parking, that is not parallel to the kerb.

Bay Suspension Charges	
Chichester Pay & Stay Bays	£25 plus daily charge of – Tier 1: £11 Tier 2: £16 Tier 3: £21
Chichester Non-Pay & Stay Bays	£25 plus daily charge of – Tier 1: £5 Tier 2: £10 Tier 3: £15
All other parking Bays in Chichester District	£25 Standing Charge

Tier 1 charges shall apply for the period beginning at the start of the suspension to the end of week 4, after which

Tier 2 charges shall apply for the period beginning from the start of week 5 of the suspension to the end of week 8, after which

Tier 3 charges shall apply for the period beginning from the start of week 9 of the suspension until the end of the suspension

FIFTH SCHEDULE**Lists of streets and parts of streets within the Controlled Parking Zone(s)****Chichester CPZ****Zone A**

Belgrave Crescent
 Birdham Road (even Nos. 6-34 inclusive & odd Nos. 3-73 inclusive)
 Bywater Way
 Crosbie Close
 Croy Close
 Cutfield Close
 Deer Close
 Forge Close
 Gordon Avenue
 Graydon Avenue
 Grenville Gardens
 Grosvenor Road
 Manor Close
 Marden Avenue
 Poyntz Close
 Selsey Road
 Southfields Close
 St Georges Drive
 Stockbridge Gardens
 Stockbridge Road (even Nos. 52-116 inclusive & odd Nos. 51-125 inclusive)
 The Meadows
 Turnpike Close
 Upton Road
 Waterside Drive
 Wiston Avenue

Zone E

Baffins Lane
 Chapel Street (including Service Areas NW2, NW3, NW4 & NW5)
 Cooper Street
 Crane Street
 Eastgate Square (Nos. 13-17 & 17a and Sharp Garland House)
 East Pallant
 East Row
 East Street
 East Walls
 Friary Lane
 Guildhall Street
 Lion Street
 Little London (including Service Area NE6)
 New Town
 Northgate (Nos. 3, 4, 5, 5a, 6a, 7 & 8)
 North Pallant
 North Street
 North Walls (including Regnum Court)
 Old Market Avenue
 Priory Lane
 Priory Road
 St Cyriac's
 St John's Street
 St Martin's Square (including St Mary's Hospital)
 St Martin's Street (including Service Area NE4)
 St Peter's (including Service Area NE2)
 Southgate (Nos. 8-29 inclusive and Nos. 30, 30a & b, 31, 32, 32a & 33)

South Pallant
 South Street
 Theatre Lane
 The Providence
 The Woolstaplers
 Tower Close
 Tower Street
 West Pallant
 West Street

Zone F

Caledonian Road
 Cambrai Avenue
 Cawley Road
 Cleveland Road (including St Georges Court)
 Clydesdale Avenue
 Ettrick Close
 Ettrick Road
 Juxon Close
 Laburnum Grove
 Littlefield Road
 Lyndhurst Road
 Market Avenue (south-east side)
 Ormonde Avenue
 Peter Weston Place
 Quest Close
 Rumbolds Close
 Velyn Avenue
 Whyke Lane (north of the railway)
 Whyke Road (north of the railway, excluding Nos. 1-10 inclusive and 219-229 inclusive – see zone O)
 Winden Avenue (excluding Liberator Place)

Zone G

Kingsham Road

Zone H

Alexandra Road
 Jubilee Road
 Jubilee Terrace
 Litten Terrace
 Needle makers
 New Park Road (Nos 4-19)
 Riverside
 St Agnes Place
 St Pancras
 The Hornet
 Tozer Way

Zone H2

Adelaide Road
 Douglas Martin Road
 Joys Croft- part
 Kents Road
 Lennox Road
 Lewis Road
 Meadowfield Drive
 Melbourne Road
 Shamrock Close
 Spitalfield Close
 Spitalfield Lane
 Swanfield Drive

TRO/CHS/RC

Sydney Court
Turnball Road

Zone J

Franklin Place

Zone K

Avenue Approach
Orchard Avenue
Orchard Gardens
Orchard Street (even Nos. 56-208 inclusive & odd Nos. 5-193 inclusive)
St Pauls Road (south-west side Nos. 5-27 inclusive and No. 31)

Zone L

Henty Gardens (Westgate junction northwards for 56 metres)
Mount Lane (Westgate junction southwards for 45 metres)
Parklands Road (eastern side Westgate junction northwards for 114 metres)
St Bartholomews Close
Westgate (from Avenue de Chartes junction to Parklands Road junction)

Zone M

Basin Road
Canal Place
Canal Wharf
Kings Avenue
South Bank
Stockbridge Road (Nos. 8,10, 12 & 14)

Zone N

Broyle Close
Broyle Road
Cavendish Street
High Street
Infirmary Terrace
King George Gardens
Little Breach
Parchment Street
Springbank
St Pauls Gardens
St Pauls Road (even Nos. 32-56 inclusive & odd No.29 and Nos 33-61 inclusive)
Somerstown
Washington Street
Wellington Road
Woodlands Lane

Zone O

Armada Road
Bridge Road
Green Lane
Guilden Road
Oving Road
Pound Farm Road
Whyke Road (Nos. 1-10 inclusive and 219-229 inclusive)

Zone S

Badger Walk
Barnfield Drive
Baxendale Road
Bostock Road
Bradshaw Road

Carse Road
 Conduit Mead
 Cornflower Close
 Graylingwell Drive
 Harvester Close
 Kidd Road
 Kingsmead Avenue
 Lime Close
 Mansbergh Road
 Millfield Close
 Morants Close
 Palmers Field Avenue
 Peacock Close
 Seddon Close
 Sloe Close
 Southdown Close
 Spitalfield Lane (odd Nos. 93-121)
 Stephens Close
 Story Road
 Swanfield Drive
 Tenacre Close
 The Pitcroft
 The Waterplat
 Westhampnett Road (Aramathea and Avalon only)

The COMMON SEAL of WEST SUSSEX
COUNTY COUNCIL was hereto affixed

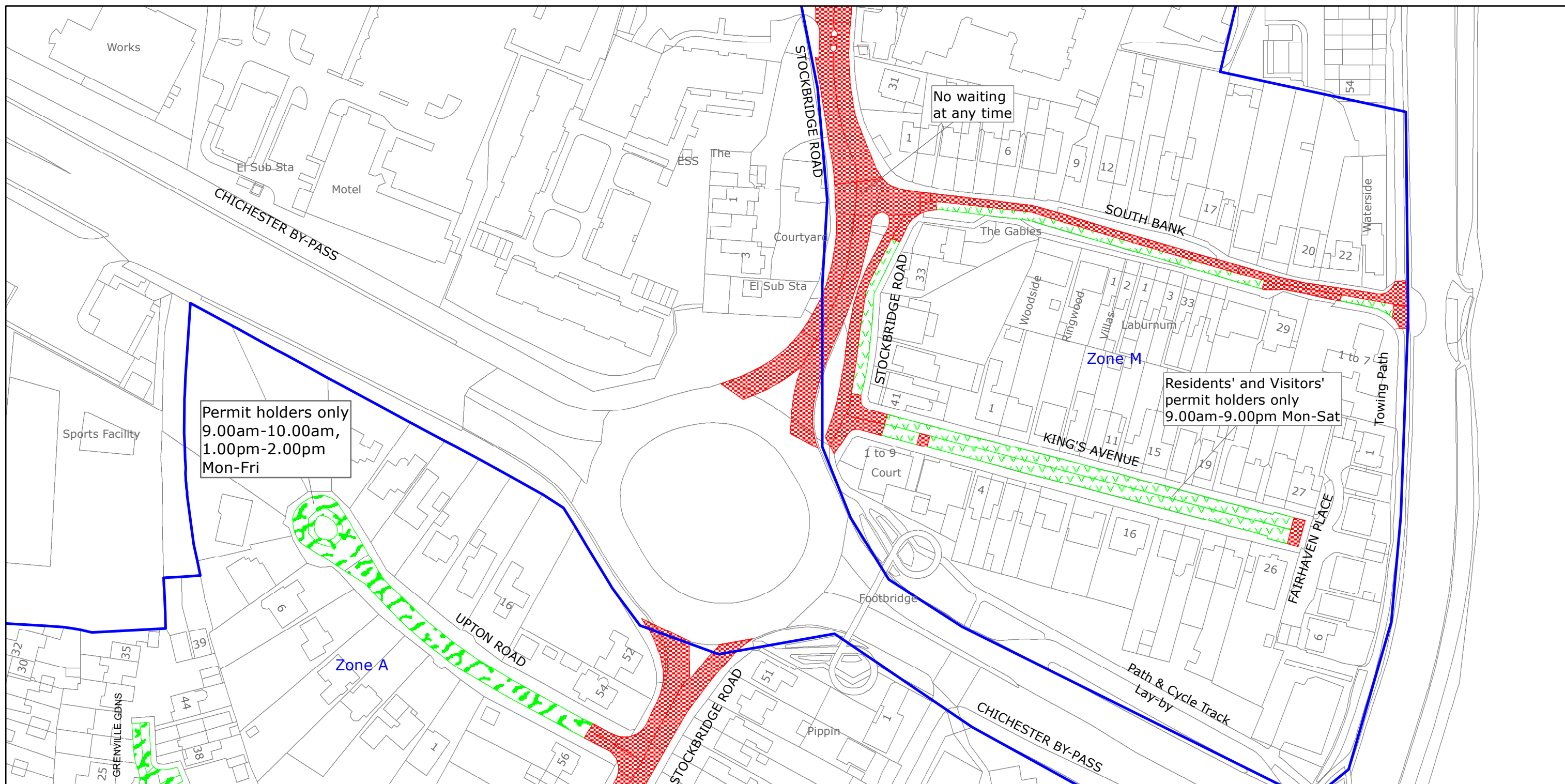
the 27TH day of May 2021
in the presence of



Authorised Signatory

)
)
)
)
) (L.S.)
)
)
)
)





West Sussex County Council
Highways & Transport
The Grange
Tower Street
Chichester
West Sussex
PO19 1RH

CHICHESTER DISTRICT: CHICHESTER AND DONNINGTON

WAITING RESTRICTIONS

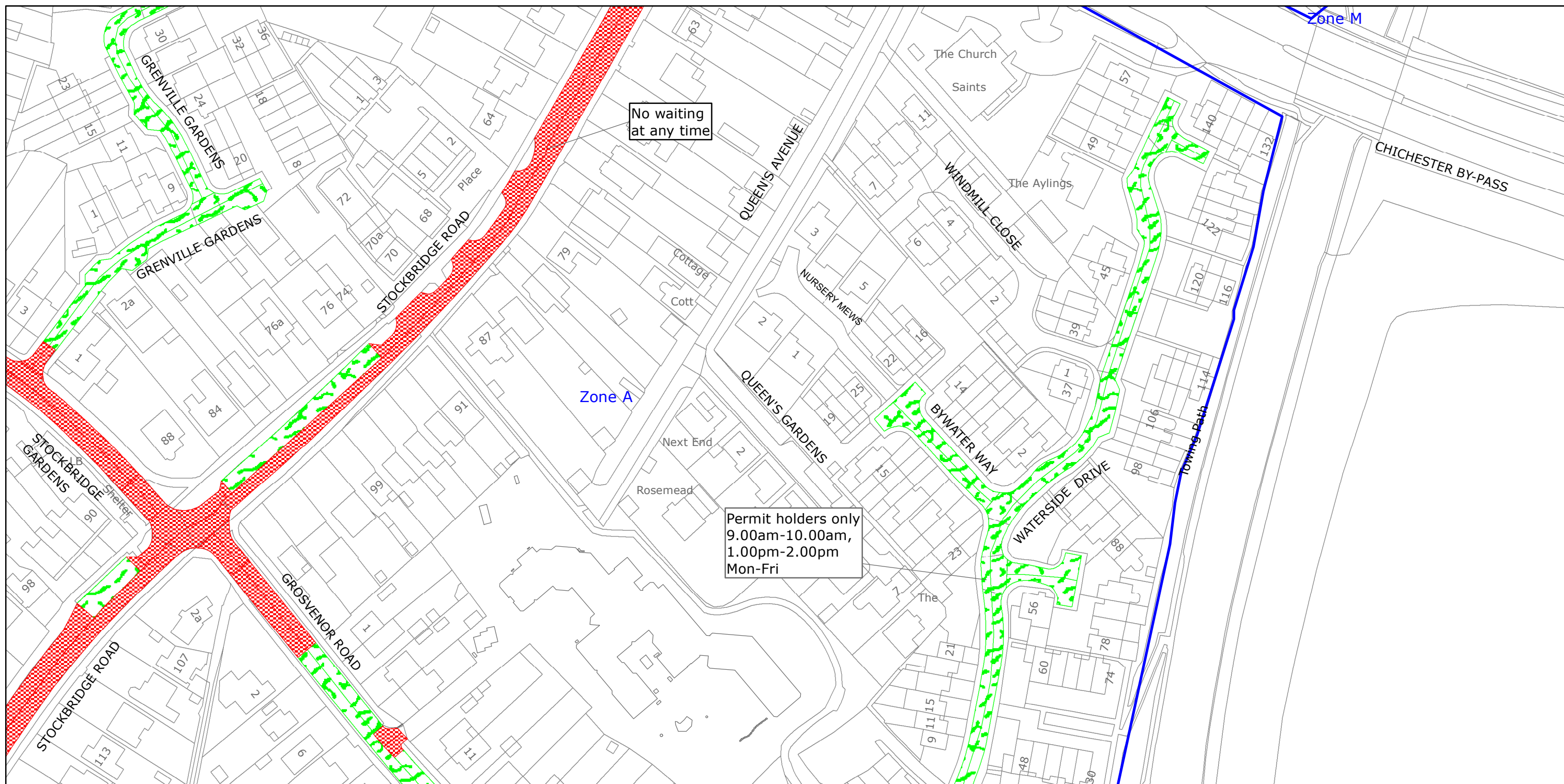
Reproduced from or based upon 2021 Ordnance Survey mapping with permission of the Controller of HMSO (c) Crown Copyright reserved.
Unauthorised reproduction infringes Crown copyright and may lead to prosecution or civil proceedings West Sussex County Council Licence No. 100018485

TILE REF NO: SU8503NEN

SHEET ISSUE NO 3
SHEET ACTIVE FROM - 01.06.2021



SCALE:
1:1250
at A3 size



West Sussex County Council
Highways & Transport
The Grange
Tower Street
Chichester
West Sussex
PO19 1RH

CHICHESTER DISTRICT: DONNINGTON

WAITING RESTRICTIONS

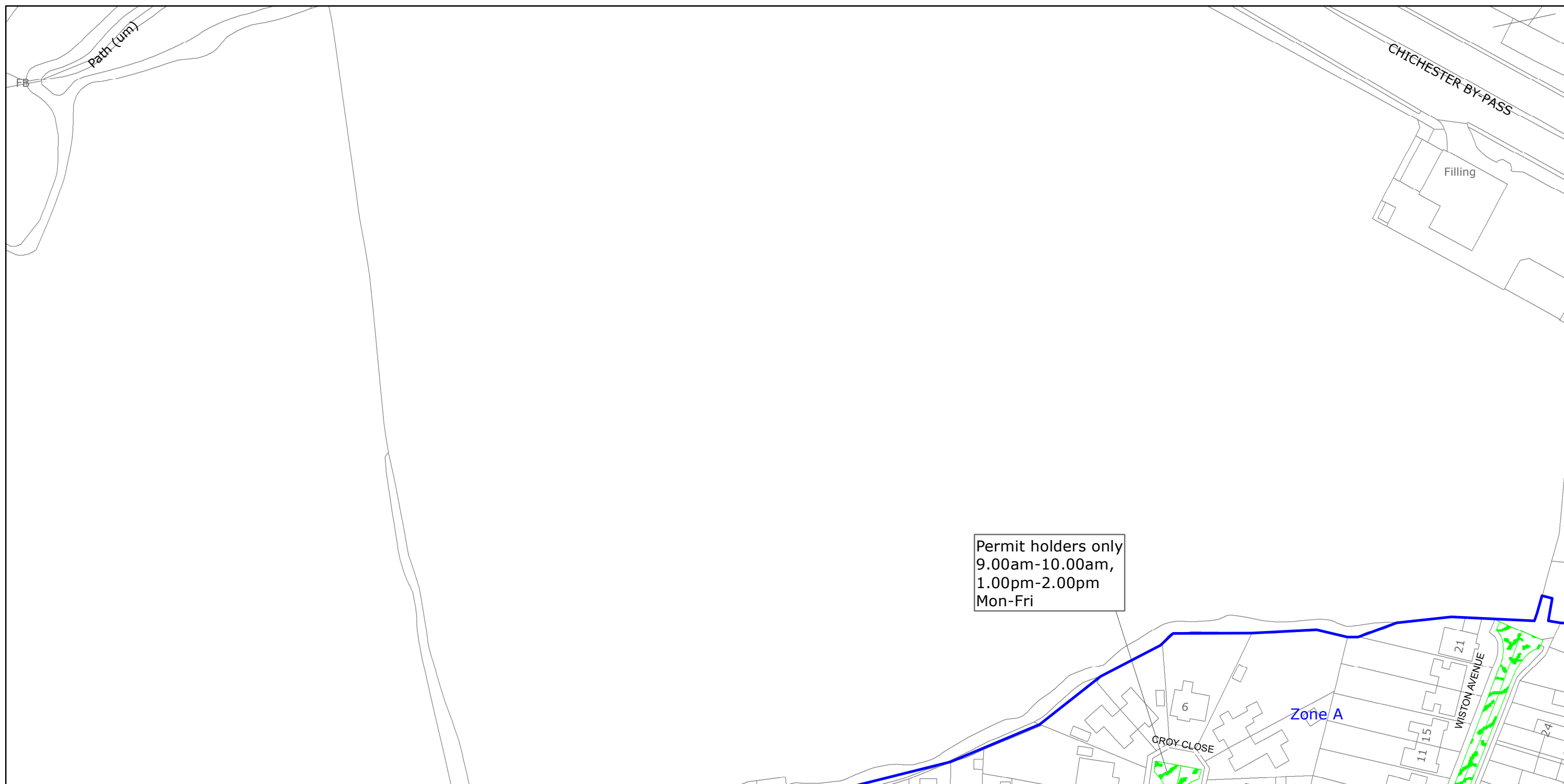
Reproduced from or based upon 2021 Ordnance Survey mapping with permission of the Controller of HMSO (c) Crown Copyright reserved.
Unauthorised reproduction infringes Crown copyright and may lead to prosecution or civil proceedings West Sussex County Council Licence No. 100018485

TILE REF NO: SU8503NES

SHEET ISSUE NO 3
SHEET ACTIVE FROM - 01.06.2021



SCALE:
1:1250
at A3 size



West Sussex County Council
Highways & Transport
The Grange
Tower Street
Chichester
West Sussex
PO19 1RH

CHICHESTER DISTRICT: DONNINGTON
WAITING RESTRICTIONS

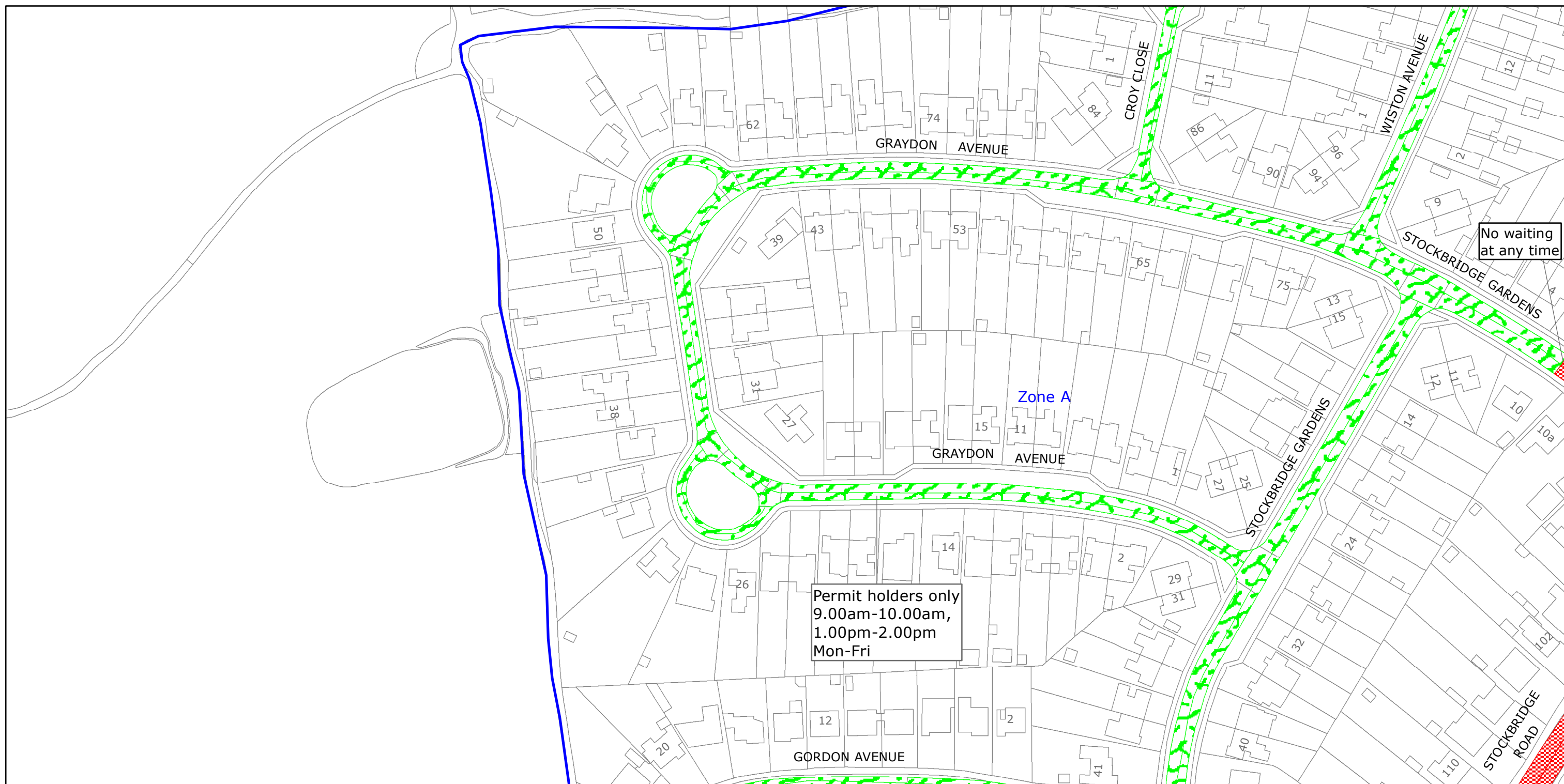
Reproduced from or based upon 2021 Ordnance Survey mapping with permission of the Controller of HMSO (c) Crown Copyright reserved.
Unauthorised reproduction infringes Crown copyright and may lead to prosecution or civil proceedings West Sussex County Council Licence No. 100018485

TILE REF NO:
SU8503NWN

SHEET ISSUE NO 1
SHEET ACTIVE FROM - 01.06.2021



SCALE:
1:1250
at A3 size



West Sussex County Council
Highways & Transport
The Grange
Tower Street
Chichester
West Sussex
PO19 1RH

CHICHESTER DISTRICT: DONNINGTON
WAITING RESTRICTIONS

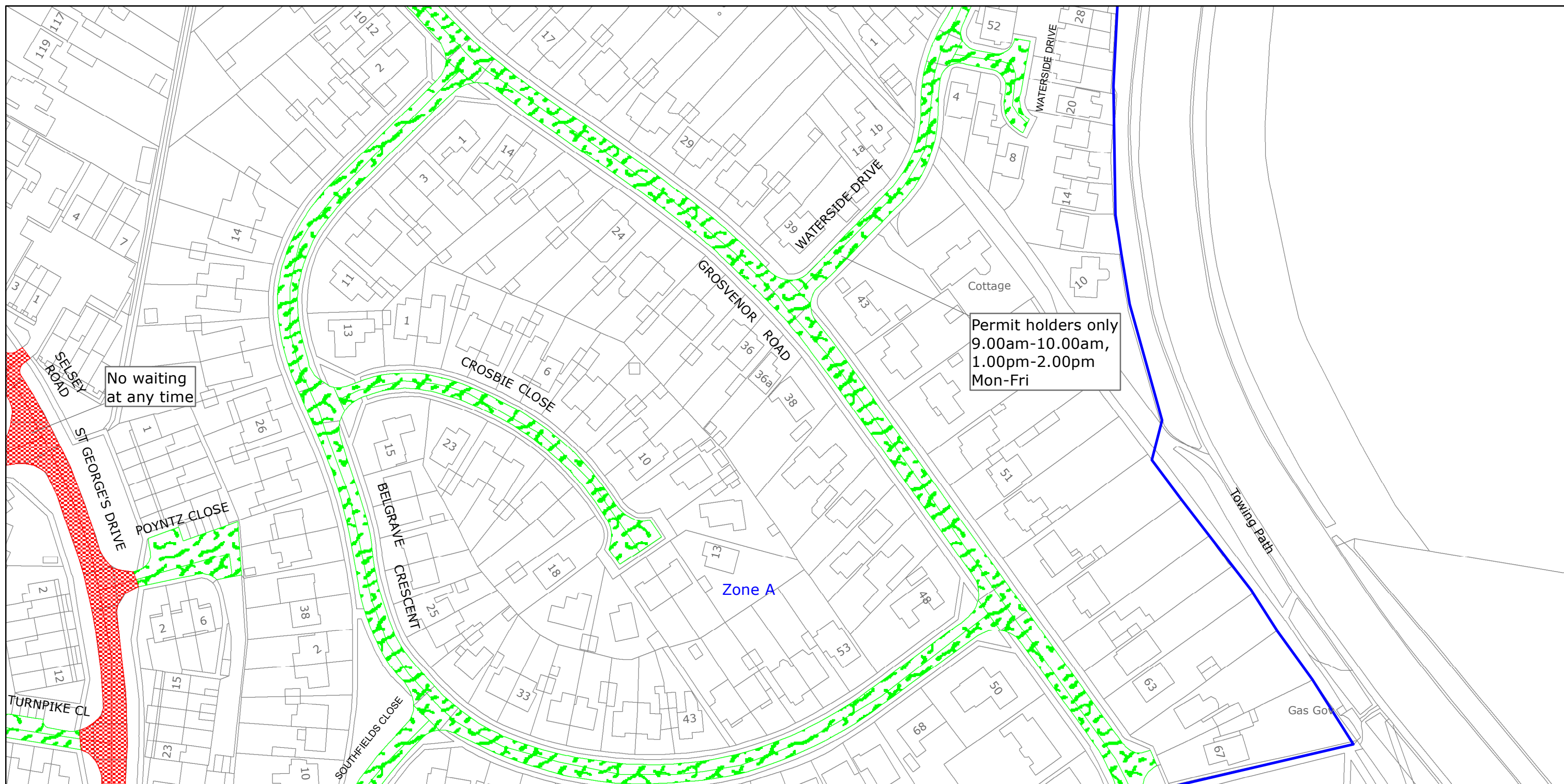
Reproduced from or based upon 2021 Ordnance Survey mapping with permission of the Controller of HMSO (c) Crown Copyright reserved.
Unauthorised reproduction infringes Crown copyright and may lead to prosecution or civil proceedings West Sussex County Council Licence No. 100018485

TILE REF NO:
SU8503NWS

SHEET ISSUE NO 2
SHEET ACTIVE FROM - 01.06.2021



SCALE:
1:1250
at A3 size



West Sussex County Council
Highways & Transport
The Grange
Tower Street
Chichester
West Sussex
PO19 1RH

CHICHESTER DISTRICT: DONNINGTON
WAITING RESTRICTIONS

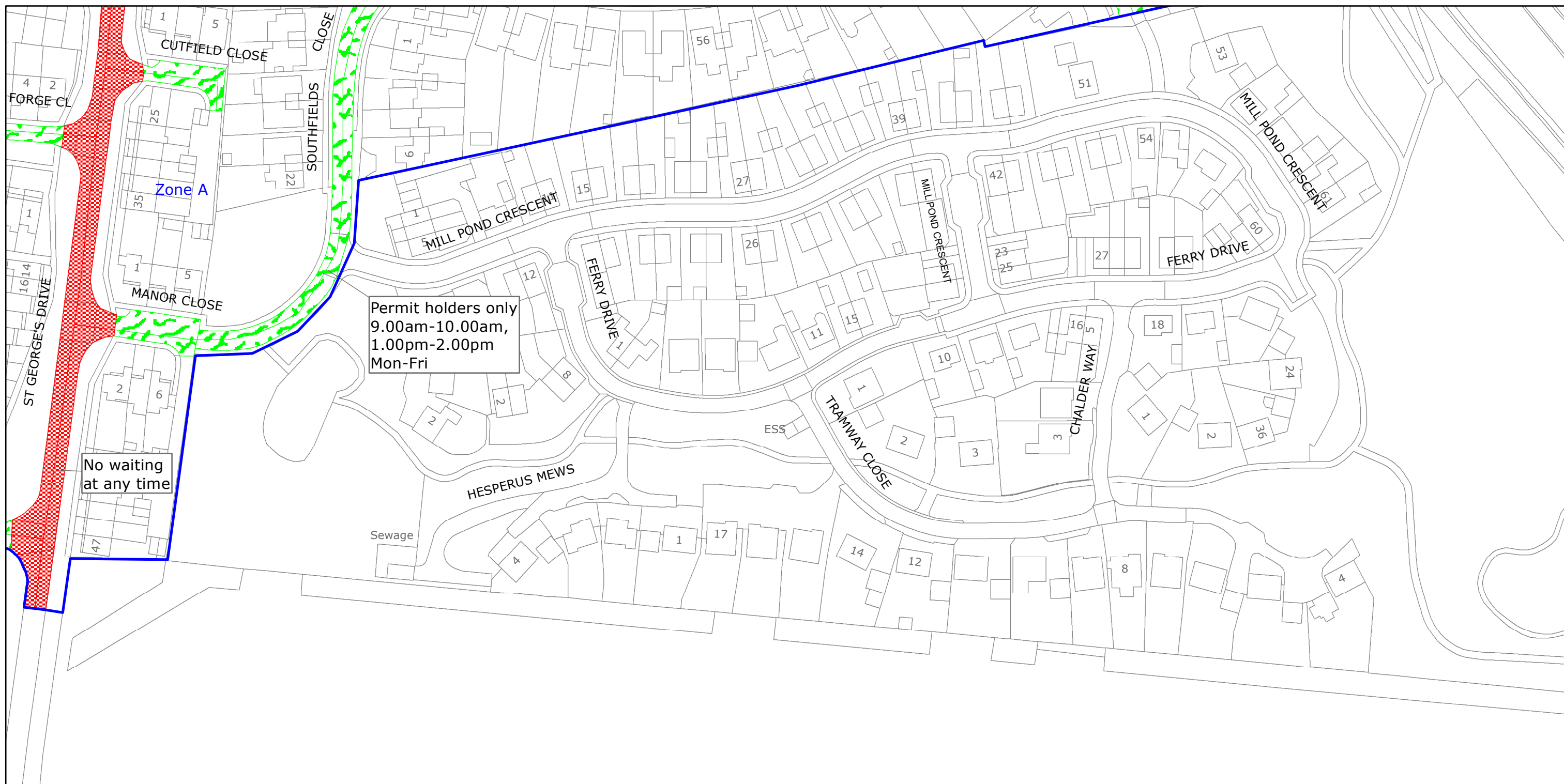
Reproduced from or based upon 2021 Ordnance Survey mapping with permission of the Controller of HMSO (c) Crown Copyright reserved.
Unauthorised reproduction infringes Crown copyright and may lead to prosecution or civil proceedings West Sussex County Council Licence No. 100018485

TILE REF NO:
SU8503SEN

SHEET ISSUE NO 1
SHEET ACTIVE FROM - 01.06.2021



SCALE:
1:1250
at A3 size



West Sussex County Council
Highways & Transport
The Grange
Tower Street
Chichester
West Sussex
PO19 1RH

CHICHESTER DISTRICT: DONNINGTON
WAITING RESTRICTIONS

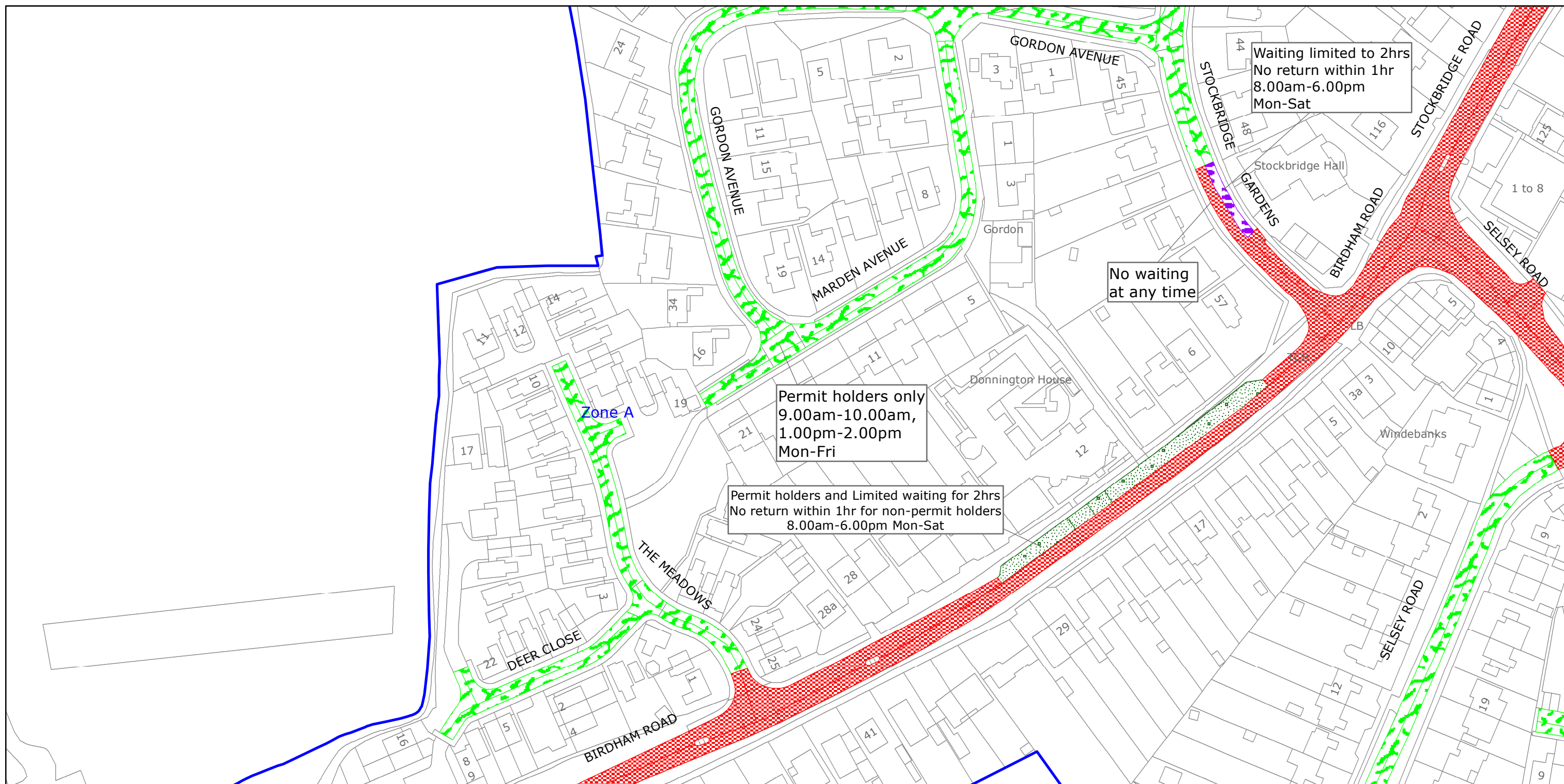
Reproduced from or based upon 2021 Ordnance Survey mapping with permission of the Controller of HMSO (c) Crown Copyright reserved.
Unauthorised reproduction infringes Crown copyright and may lead to prosecution or civil proceedings West Sussex County Council Licence No. 100018485

TILE REF NO:
SU8503SES

SHEET ISSUE NO 1
SHEET ACTIVE FROM - 01.06.2021



SCALE:
1:1250
at A3 size



West Sussex County Council
Highways & Transport
The Grange
Tower Street
Chichester
West Sussex
PO19 1RH

CHICHESTER DISTRICT: DONNINGTON

WAITING RESTRICTIONS

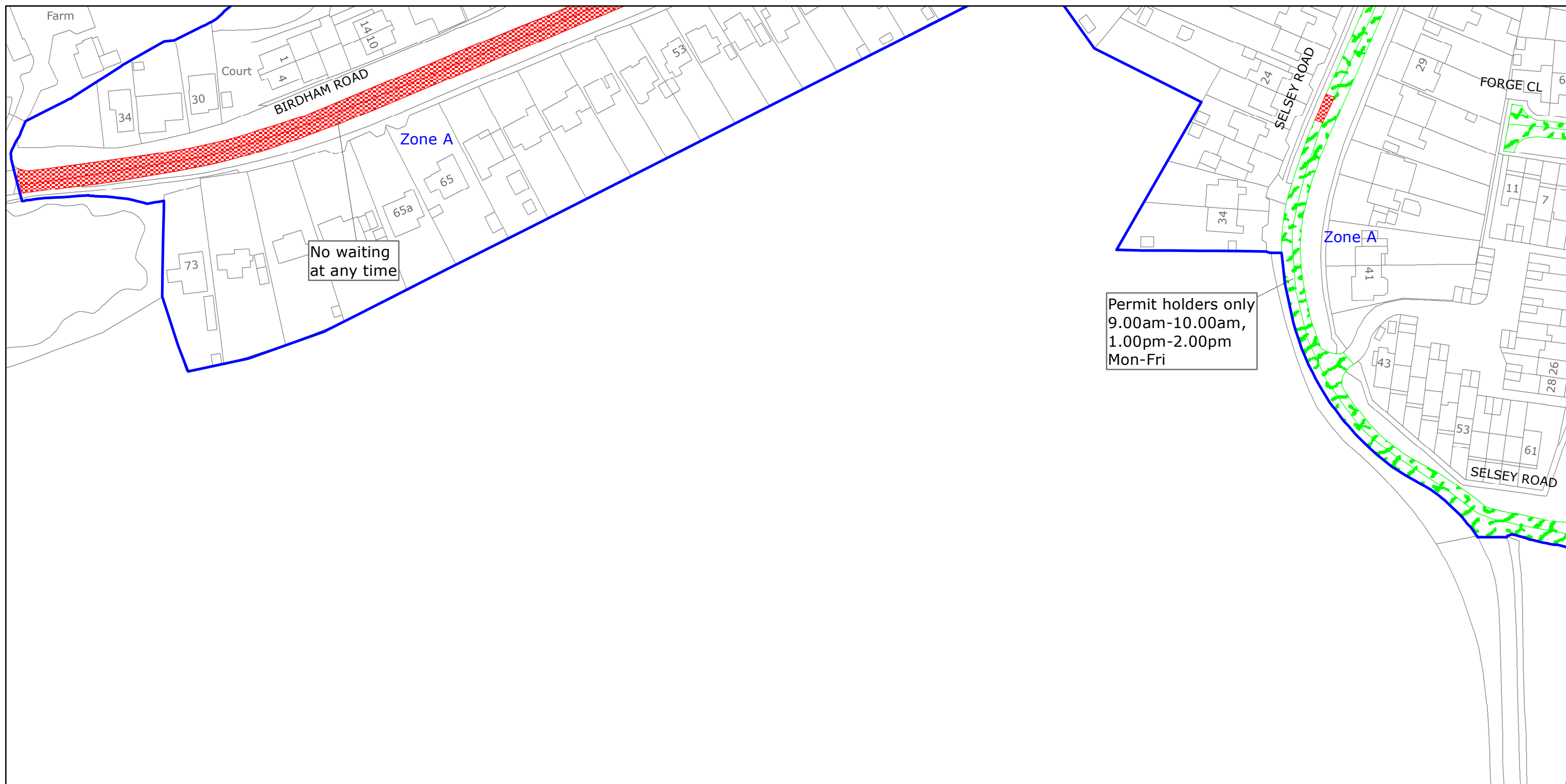
Reproduced from or based upon 2021 Ordnance Survey mapping with permission of the Controller of HMSO (c) Crown Copyright reserved.
Unauthorised reproduction infringes Crown copyright and may lead to prosecution or civil proceedings West Sussex County Council Licence No. 100018485

TILE REF NO: SU8503SWN

SHEET ISSUE NO 1
SHEET ACTIVE FROM - 01.06.2021



SCALE:
1:1250
at A3 size



West Sussex County Council
Highways & Transport
The Grange
Tower Street
Chichester
West Sussex
PO19 1RH

CHICHESTER DISTRICT: DONNINGTON WAITING RESTRICTIONS

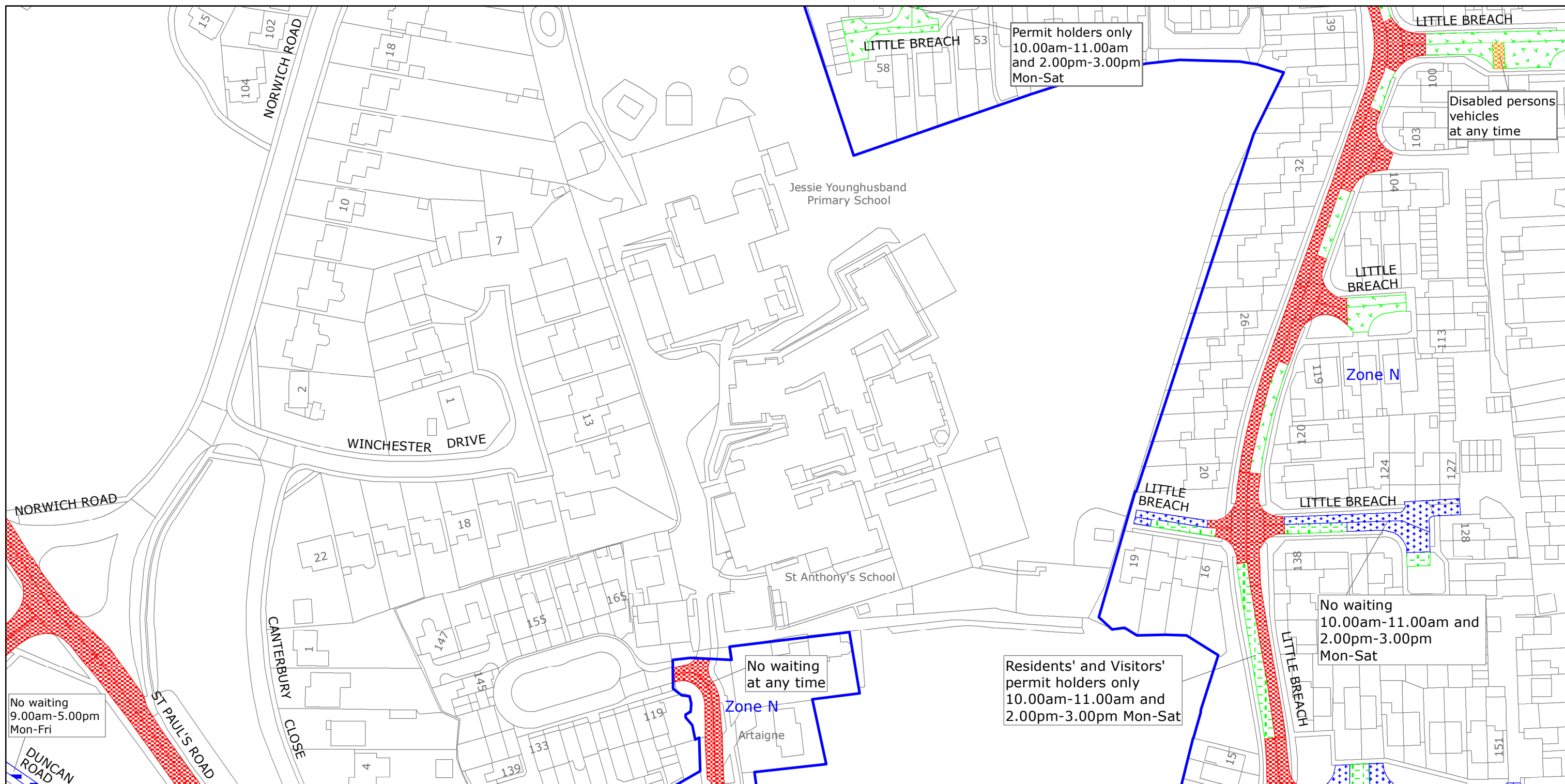
Reproduced from or based upon 2021 Ordnance Survey mapping with permission of the Controller of HMSO (c) Crown Copyright reserved.
Unauthorised reproduction infringes Crown copyright and may lead to prosecution or civil proceedings West Sussex County Council Licence No. 100018485

TILE REF NO:
SU8503SWS

SHEET ISSUE NO 1
SHEET ACTIVE FROM - 01.06.2021



SCALE:
1:1250
at A3 size



West Sussex County Council
Highways & Transport
The Grange
Tower Street
Chichester
West Sussex
PO19 1RH

CHICHESTER DISTRICT: CHICHESTER

WAITING RESTRICTIONS

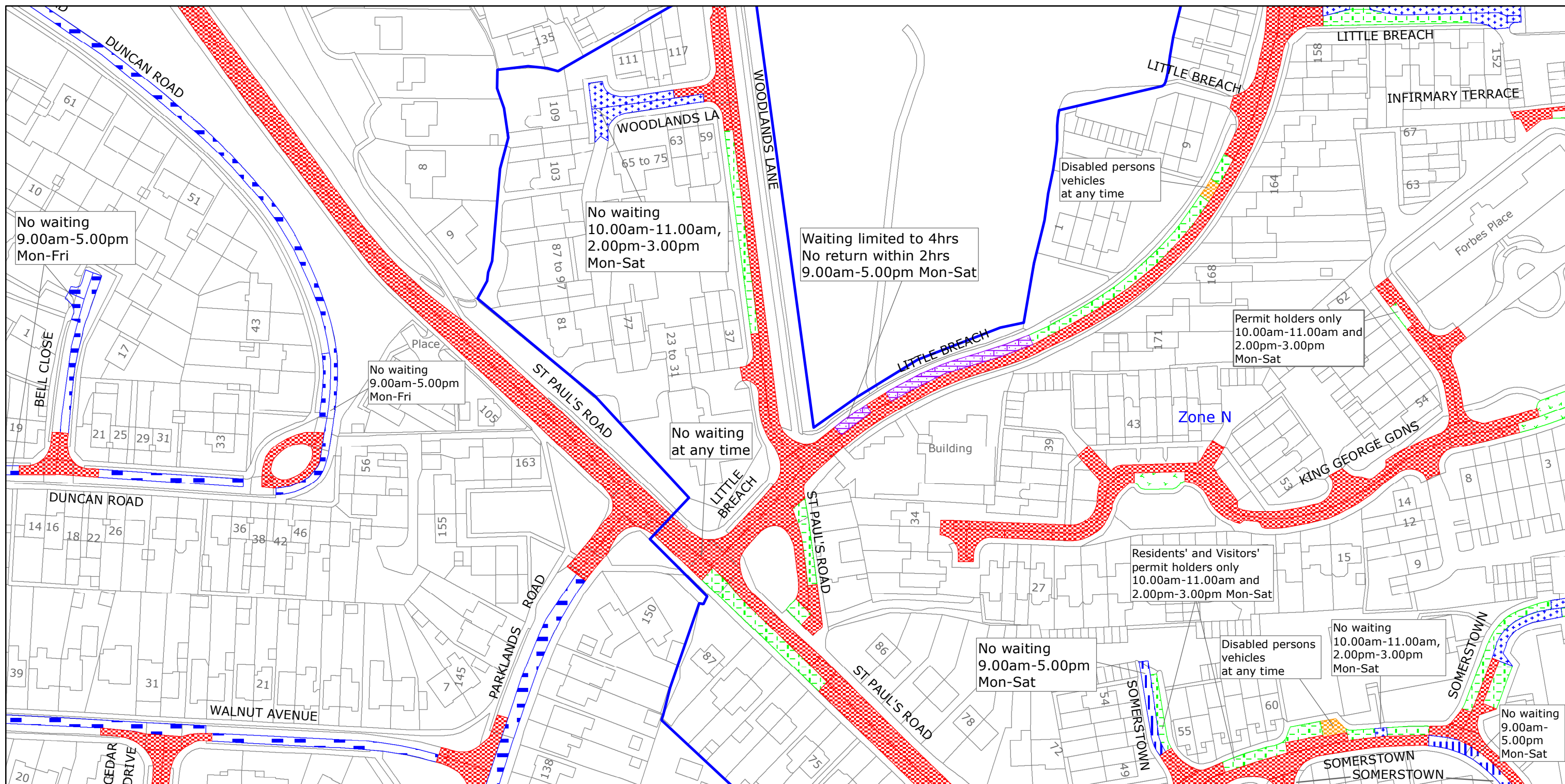
Reproduced from or based upon 2021 Ordnance Survey mapping with permission of the Controller of HMSO (c) Crown Copyright reserved.
Unauthorised reproduction infringes Crown copyright and may lead to prosecution or civil proceedings West Sussex County Council Licence No. 100018485

TILE REF NO: SU8505NEN

SHEET ISSUE NO 3
SHEET ACTIVE FROM - 01.06.2021



SCALE:
1:1250
at A3 size



West Sussex County Council
Highways & Transport
The Grange
Tower Street
Chichester
West Sussex
PO19 1RH

CHICHESTER DISTRICT: CHICHESTER
WAITING RESTRICTIONS

Reproduced from or based upon 2021 Ordnance Survey mapping with permission of the Controller of HMSO (c) Crown Copyright reserved.
Unauthorised reproduction infringes Crown copyright and may lead to prosecution or civil proceedings West Sussex County Council Licence No. 100018485

TILE REF NO:
SU8505NES

SHEET ISSUE NO 5
SHEET ACTIVE FROM - 01.06.2021



SCALE:
1:1250
at A3 size



West Sussex County Council
Highways & Transport
The Grange
Tower Street
Chichester
West Sussex
PO19 1RH

CHICHESTER DISTRICT: CHICHESTER
WAITING RESTRICTIONS

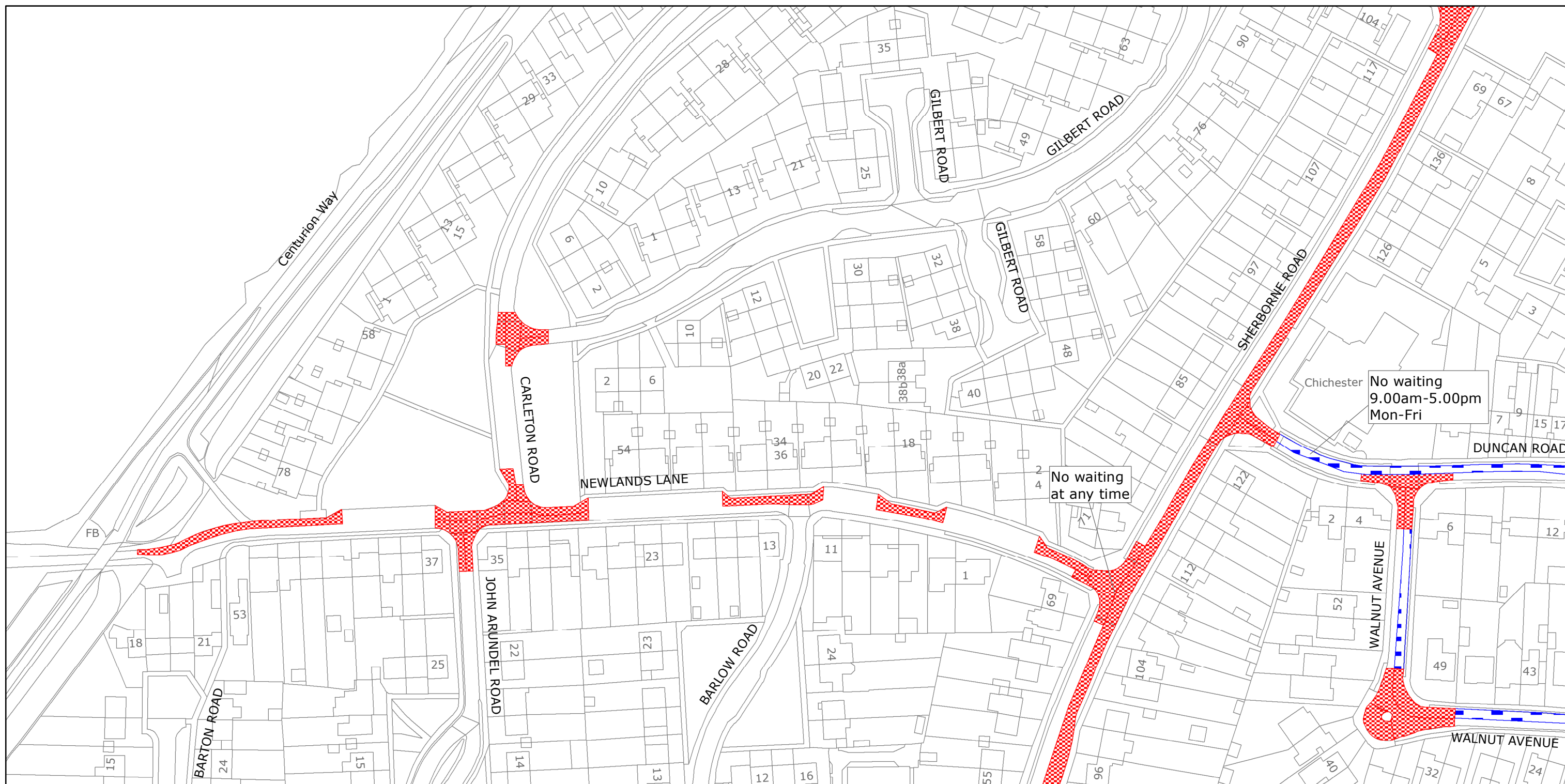
Reproduced from or based upon 2021 Ordnance Survey mapping with permission of the Controller of HMSO (c) Crown Copyright reserved.
Unauthorised reproduction infringes Crown copyright and may lead to prosecution or civil proceedings West Sussex County Council Licence No. 100018485

TILE REF NO:
SU8505NWN

SHEET ISSUE NO 3
SHEET ACTIVE FROM - 01.06.2021



SCALE:
1:1250
at A3 size



West Sussex County Council
Highways & Transport
The Grange
Tower Street
Chichester
West Sussex
PO19 1RH

CHICHESTER DISTRICT: CHICHESTER
WAITING RESTRICTIONS

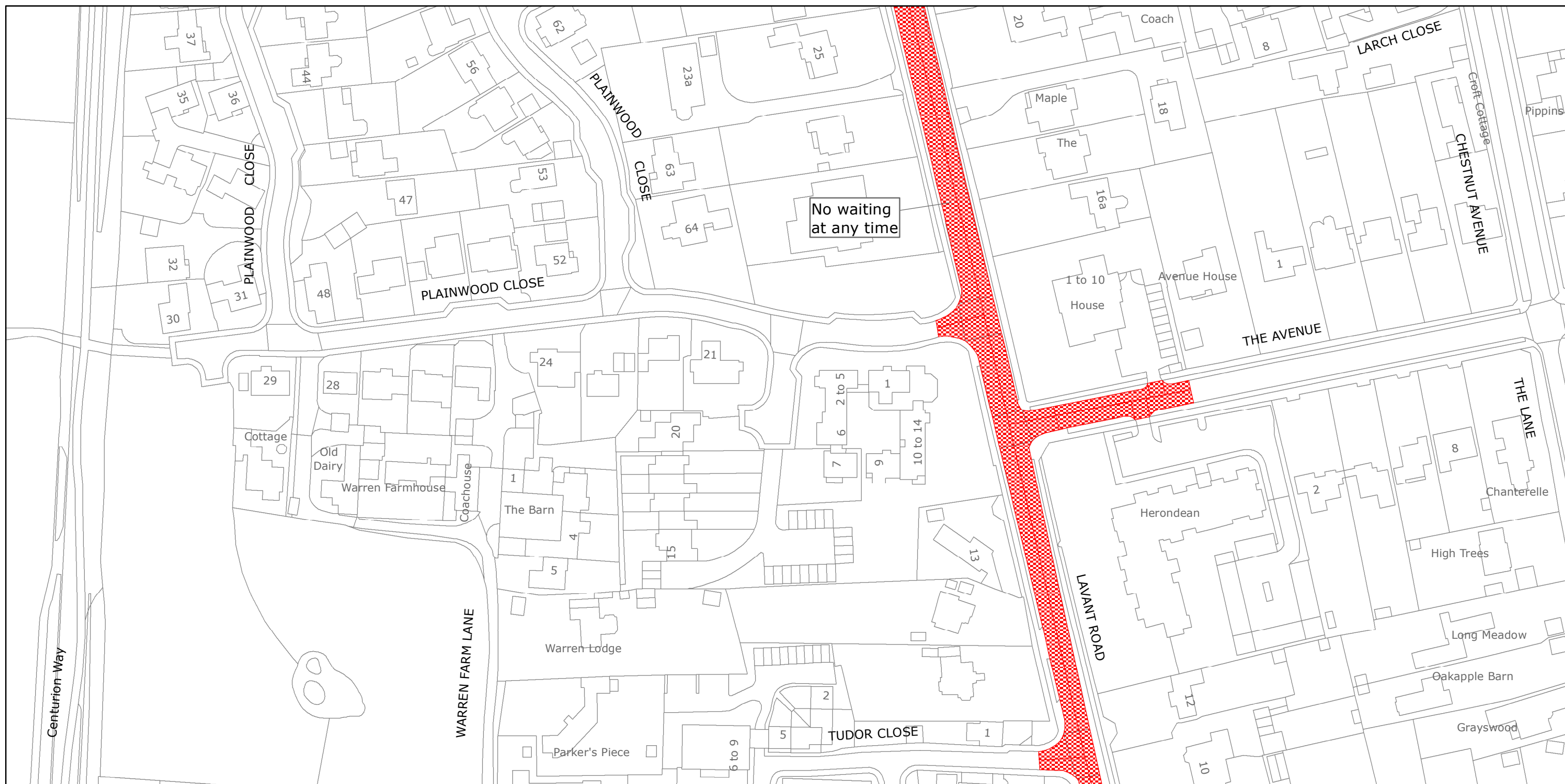
Reproduced from or based upon 2021 Ordnance Survey mapping with permission of the Controller of HMSO (c) Crown Copyright reserved.
Unauthorised reproduction infringes Crown copyright and may lead to prosecution or civil proceedings West Sussex County Council Licence No. 100018485

TILE REF NO:
SU8505NWS

SHEET ISSUE NO 3
SHEET ACTIVE FROM - 01.06.2021



SCALE:
1:1250
at A3 size



West Sussex County Council
Highways & Transport
The Grange
Tower Street
Chichester
West Sussex
PO19 1RH

CHICHESTER DISTRICT: CHICHESTER
WAITING RESTRICTIONS

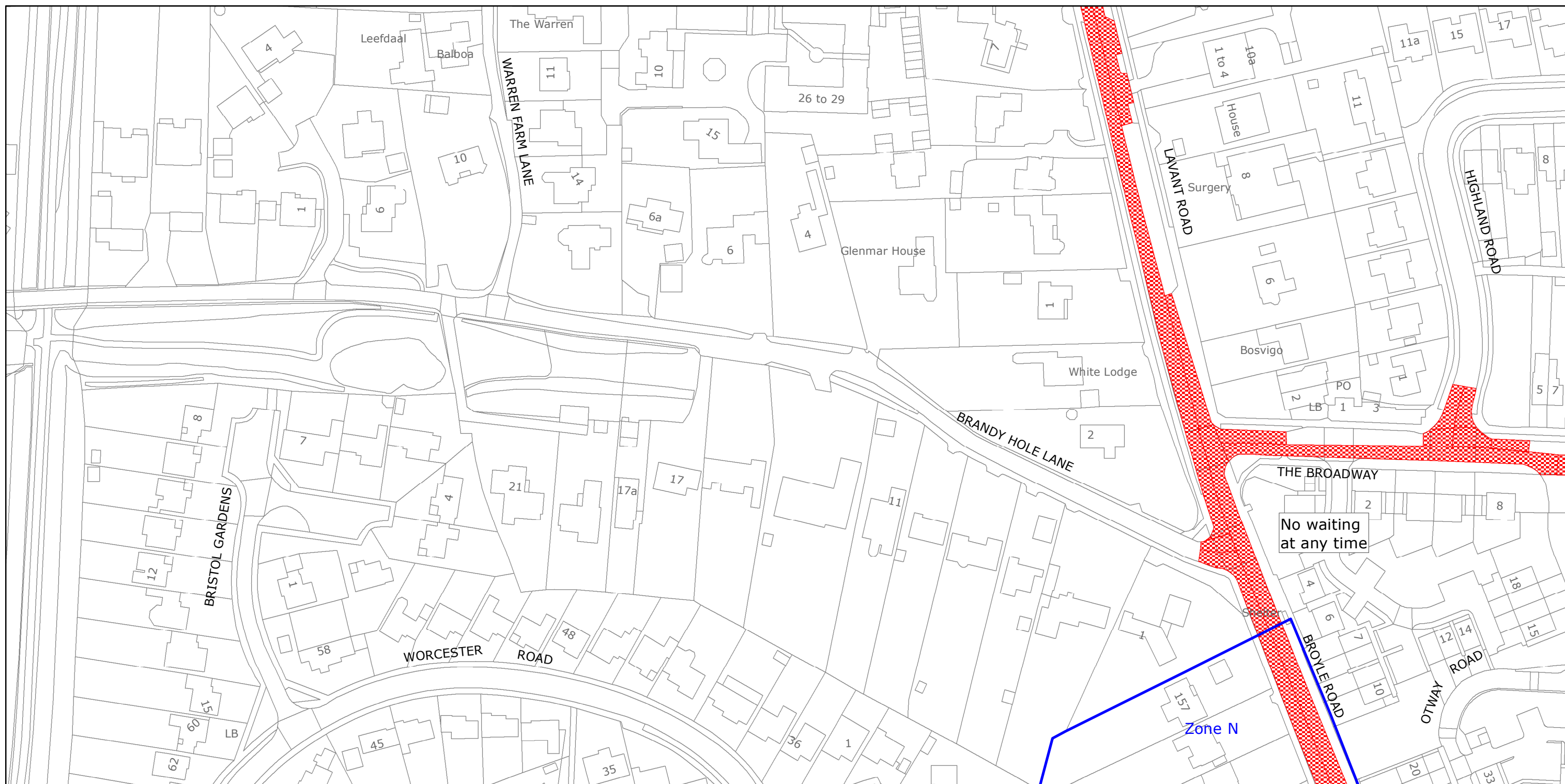
Reproduced from or based upon 2021 Ordnance Survey mapping with permission of the Controller of HMSO (c) Crown Copyright reserved.
Unauthorised reproduction infringes Crown copyright and may lead to prosecution or civil proceedings West Sussex County Council Licence No. 100018485

TILE REF NO:
SU8506NEN

SHEET ISSUE NO 1
SHEET ACTIVE FROM - 01.06.2021



SCALE:
1:1250
at A3 size



West Sussex County Council
Highways & Transport
The Grange
Tower Street
Chichester
West Sussex
PO19 1RH

CHICHESTER DISTRICT: CHICHESTER
WAITING RESTRICTIONS

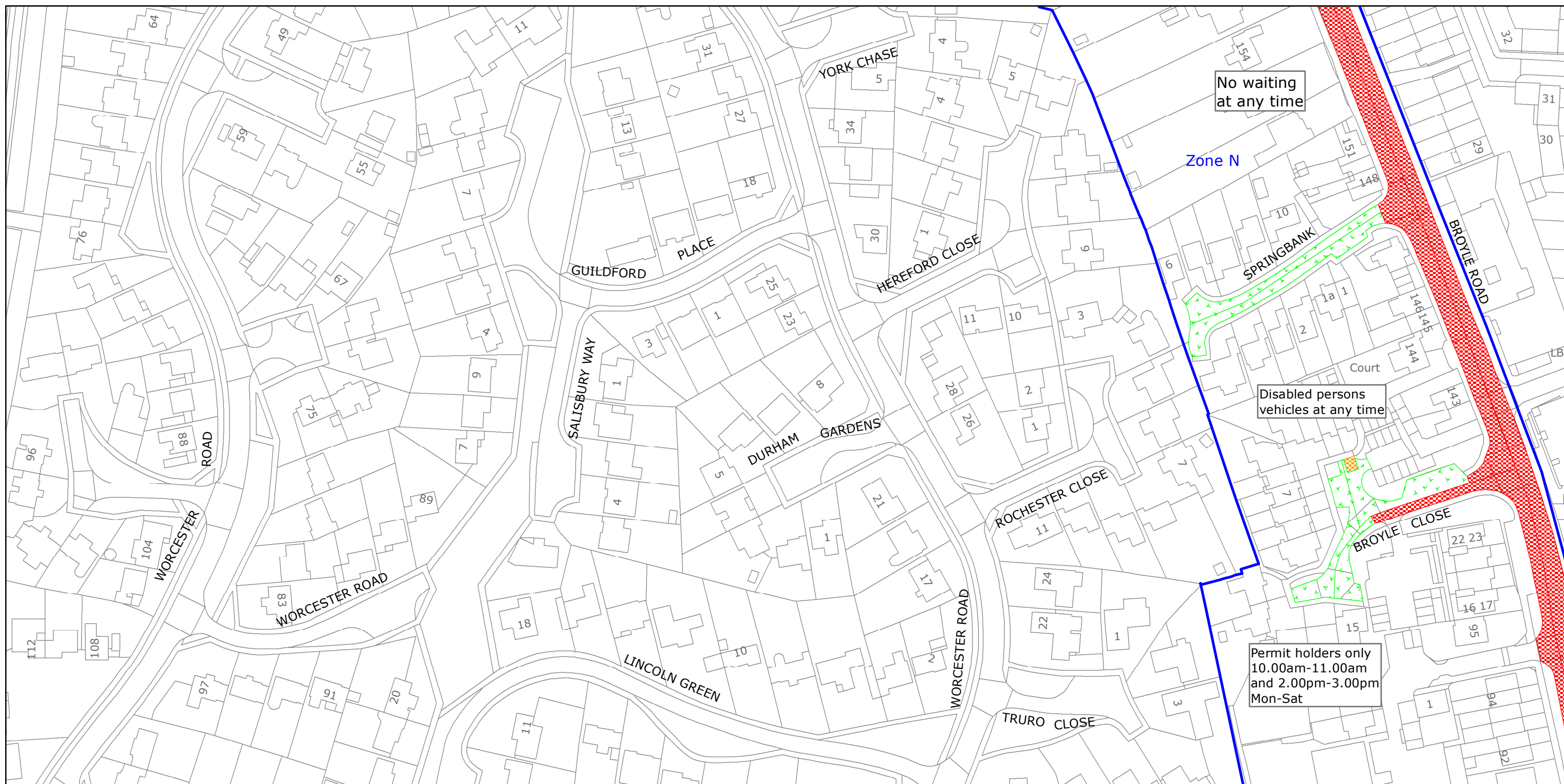
Reproduced from or based upon 2021 Ordnance Survey mapping with permission of the Controller of HMSO (c) Crown Copyright reserved.
Unauthorised reproduction infringes Crown copyright and may lead to prosecution or civil proceedings West Sussex County Council Licence No. 100018485

TILE REF NO:
SU8506NES

SHEET ISSUE NO 3
SHEET ACTIVE FROM - 01.06.2021



SCALE:
1:1250
at A3 size



West Sussex County Council
Highways & Transport
The Grange
Tower Street
Chichester
West Sussex
PO19 1RH

CHICHESTER DISTRICT: CHICHESTER
WAITING RESTRICTIONS

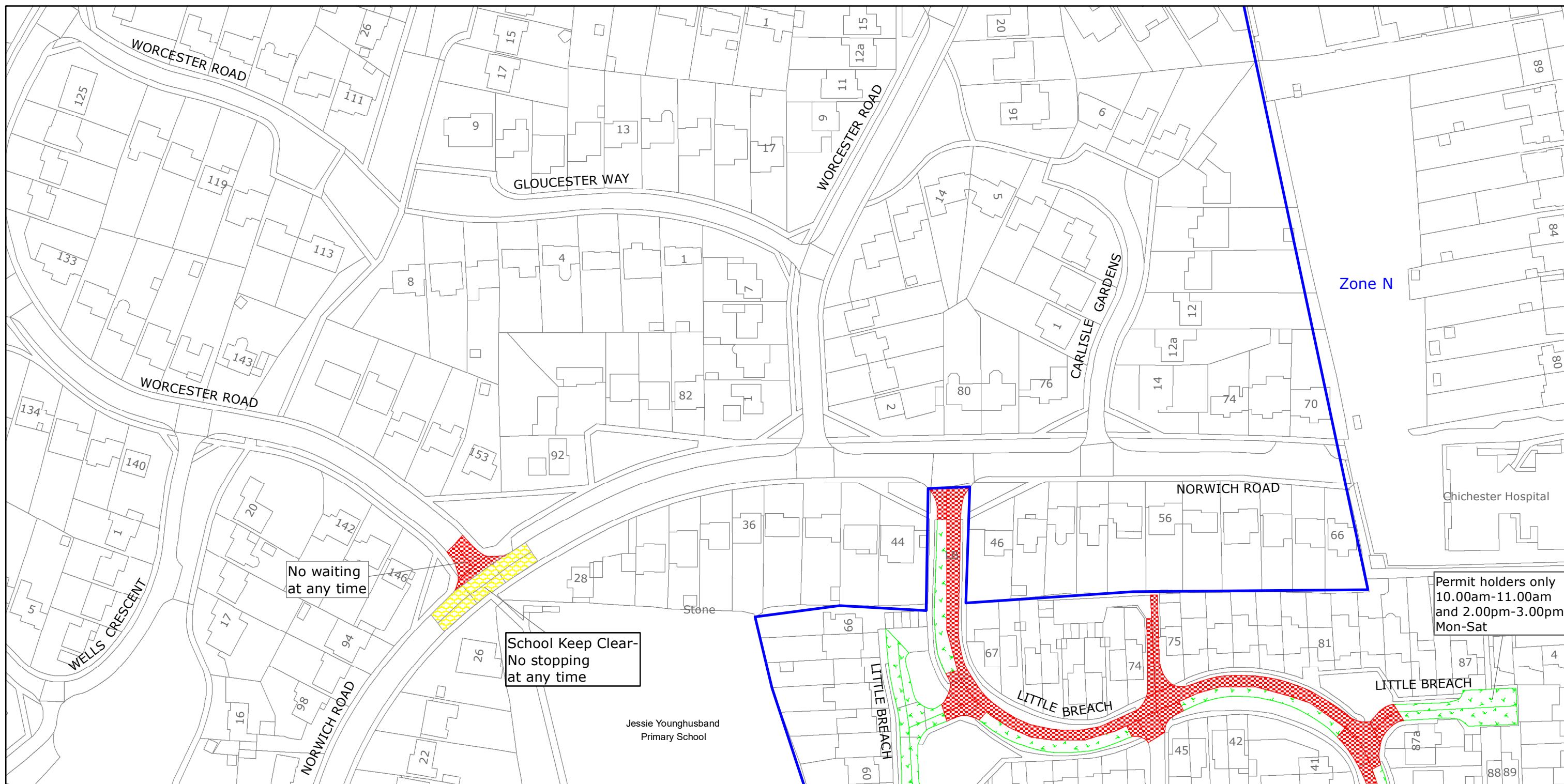
Reproduced from or based upon 2021 Ordnance Survey mapping with permission of the Controller of HMSO (c) Crown Copyright reserved.
Unauthorised reproduction infringes Crown copyright and may lead to prosecution or civil proceedings West Sussex County Council Licence No. 100018485

TILE REF NO:
SU8506SEN

SHEET ISSUE NO 2
SHEET ACTIVE FROM - 01.06.2021



SCALE:
1:1250
at A3 size



West Sussex County Council
Highways & Transport
The Grange
Tower Street
Chichester
West Sussex
PO19 1RH

CHICHESTER DISTRICT: CHICHESTER
WAITING RESTRICTIONS

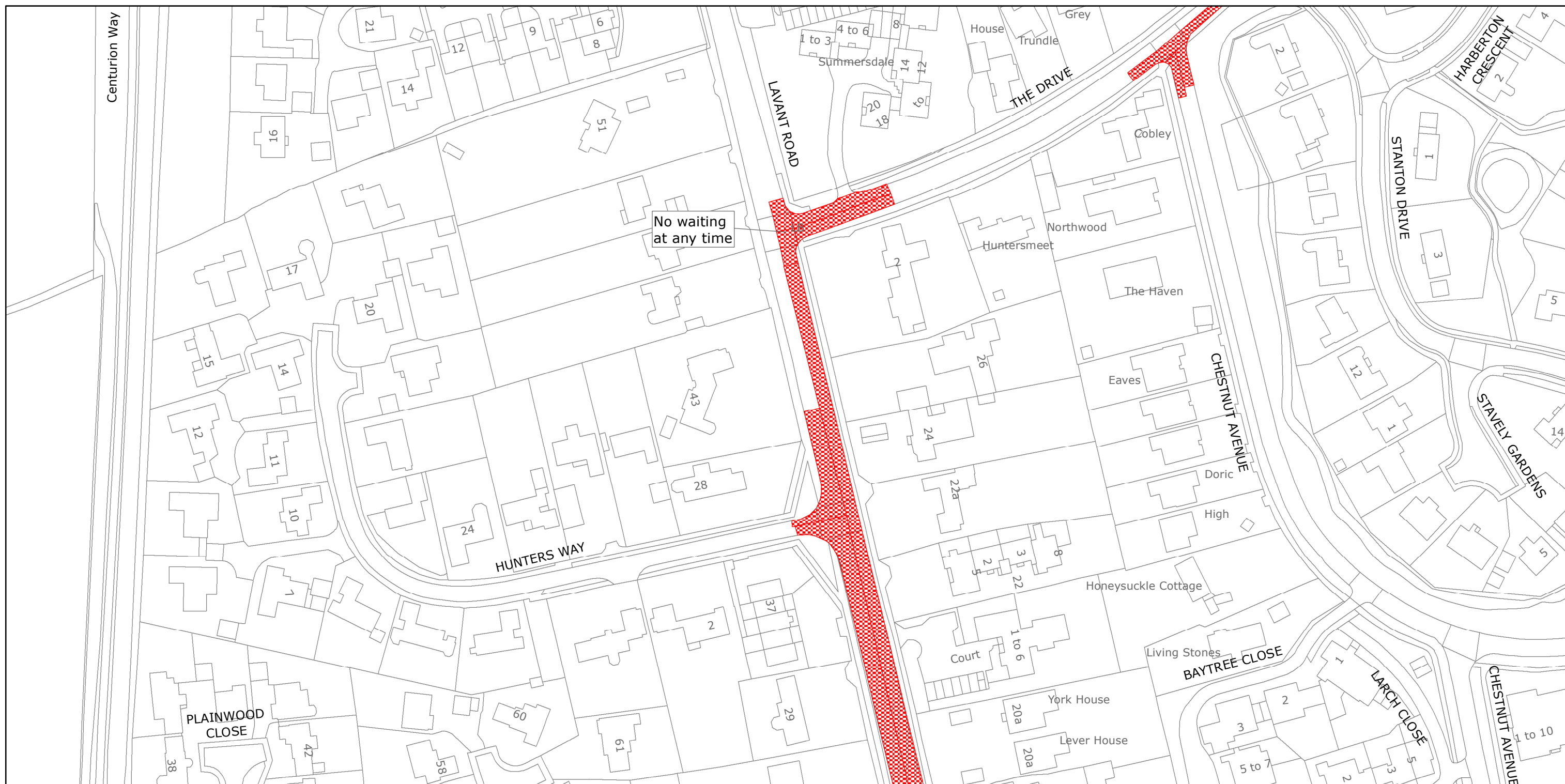
Reproduced from or based upon 2021 Ordnance Survey mapping with permission of the Controller of HMSO (c) Crown Copyright reserved.
Unauthorised reproduction infringes Crown copyright and may lead to prosecution or civil proceedings West Sussex County Council Licence No. 100018485

TILE REF NO:
SU8506SES

SHEET ISSUE NO 4
SHEET ACTIVE FROM - 01.06.2021



SCALE:
1:1250
at A3 size



No waiting
at any time



West Sussex County Council
Highways & Transport
The Grange
Tower Street
Chichester
West Sussex
PO19 1RH

CHICHESTER DISTRICT: CHICHESTER AND LAVANT
WAITING RESTRICTIONS

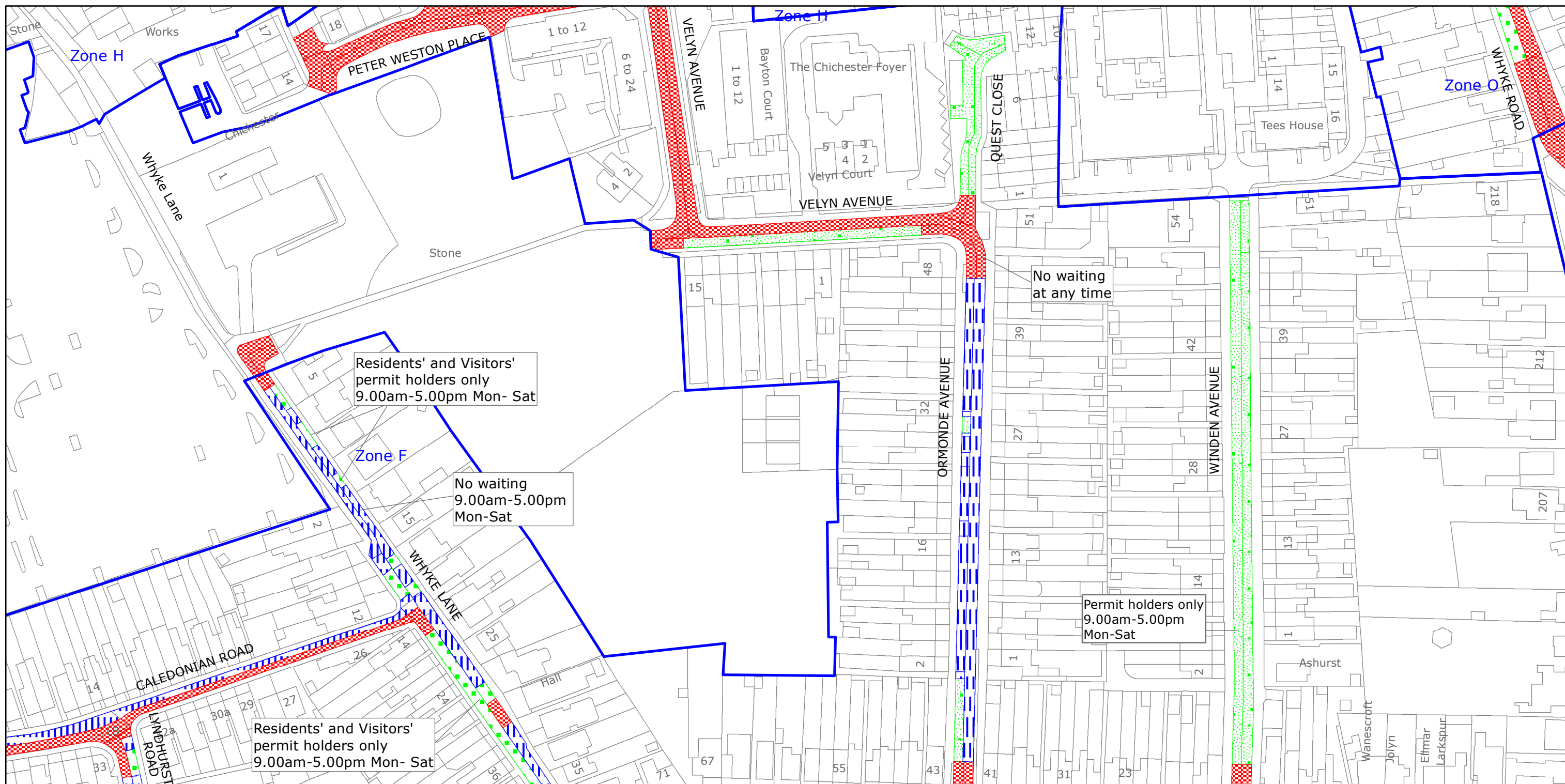
Reproduced from or based upon 2021 Ordnance Survey mapping with permission of the Controller of HMSO (c) Crown Copyright reserved.
Unauthorised reproduction infringes Crown copyright and may lead to prosecution or civil proceedings West Sussex County Council Licence No. 100018485

TILE REF NO:
SU8507SES

SHEET ISSUE NO 2
SHEET ACTIVE FROM - 01.06.2021



SCALE:
1:1250
at A3 size



West Sussex County Council
Highways & Transport
The Grange
Tower Street
Chichester
West Sussex
PO19 1RH

CHICHESTER DISTRICT: CHICHESTER

WAITING RESTRICTIONS

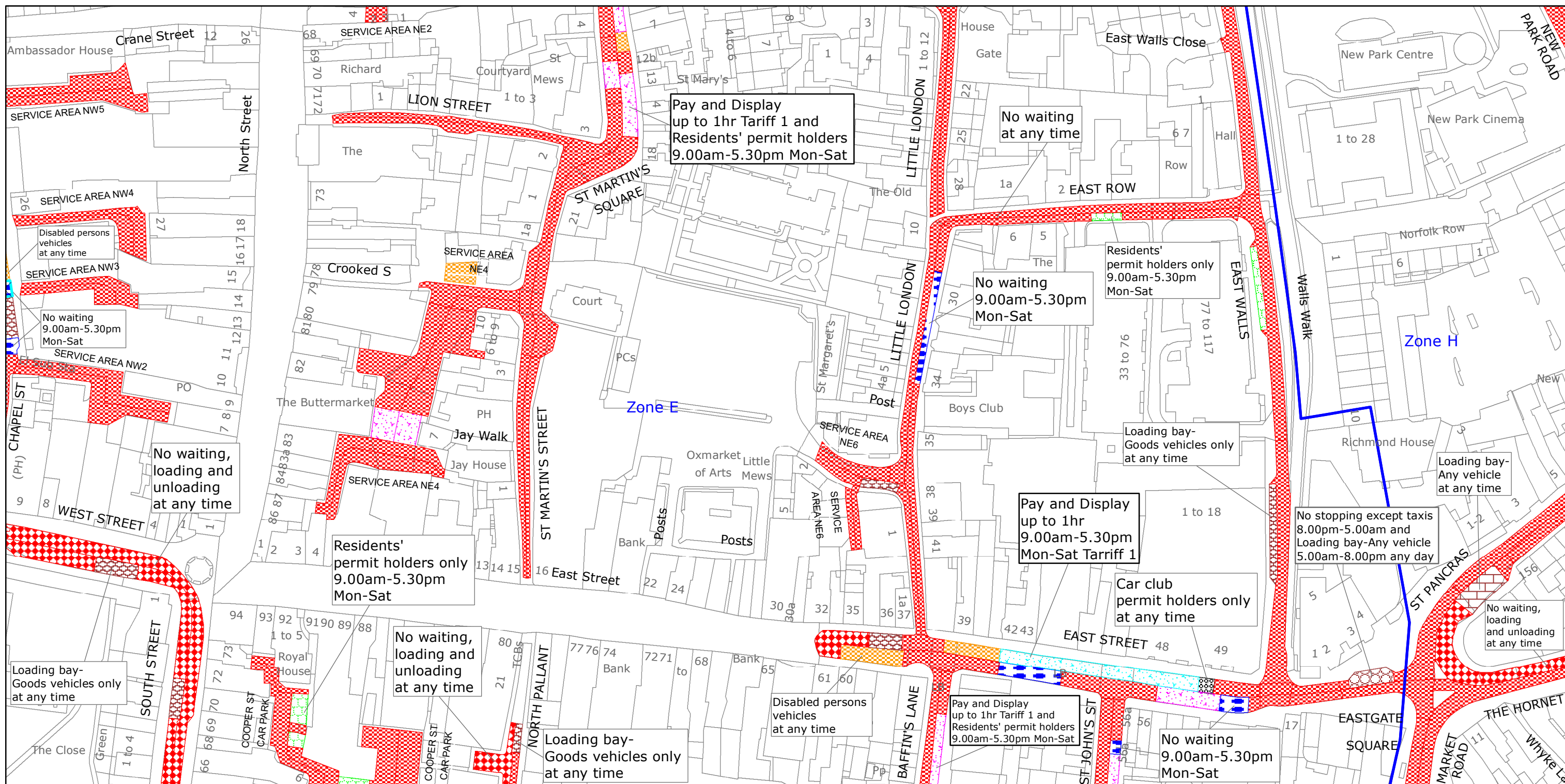
Reproduced from or based upon 2021 Ordnance Survey mapping with permission of the Controller of HMSO (c) Crown Copyright reserved.
Unauthorised reproduction infringes Crown copyright and may lead to prosecution or civil proceedings West Sussex County Council Licence No. 100018485

TILE REF NO: SU8604NES

SHEET ISSUE NO 6
SHEET ACTIVE FROM - 01.06.2021



SCALE:
1:1250
at A3 size



West Sussex County Council
Highways & Transport
The Grange
Tower Street
Chichester
West Sussex
PO19 1RH

CHICHESTER DISTRICT: CHICHESTER

WAITING RESTRICTIONS

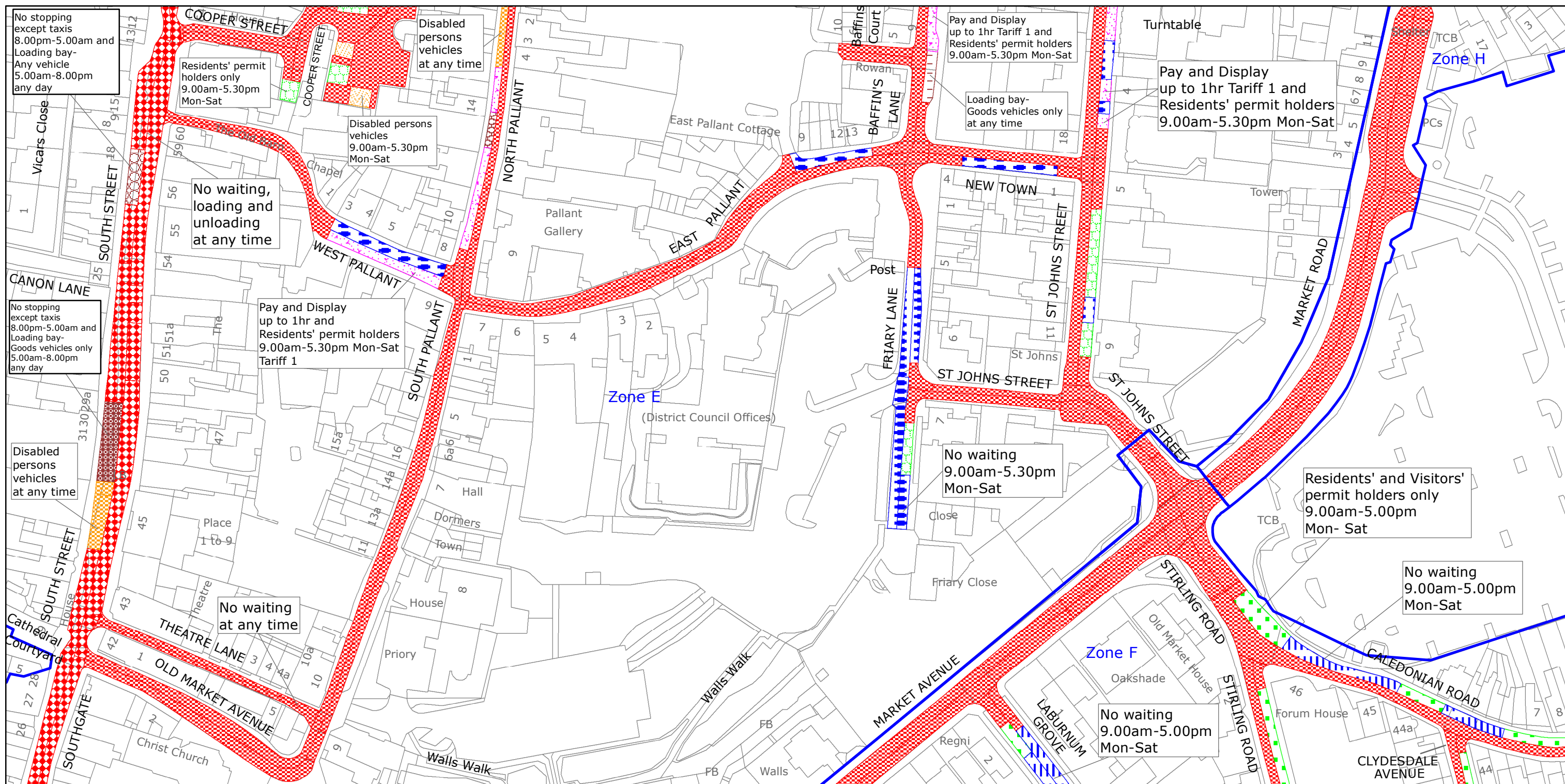
Reproduced from or based upon 2021 Ordnance Survey mapping with permission of the Controller of HMSO (c) Crown Copyright reserved.
Unauthorised reproduction infringes Crown copyright and may lead to prosecution or civil proceedings West Sussex County Council Licence No. 100018485

TILE REF NO:
SU8604NWN

SHEET ISSUE NO 7
SHEET ACTIVE FROM - 01.06.2021



SCALE:
1:1250
at A3 size



West Sussex County Council
Highways & Transport
The Grange
Tower Street
Chichester
West Sussex
PO19 1RH

CHICHESTER DISTRICT: CHICHESTER
WAITING RESTRICTIONS

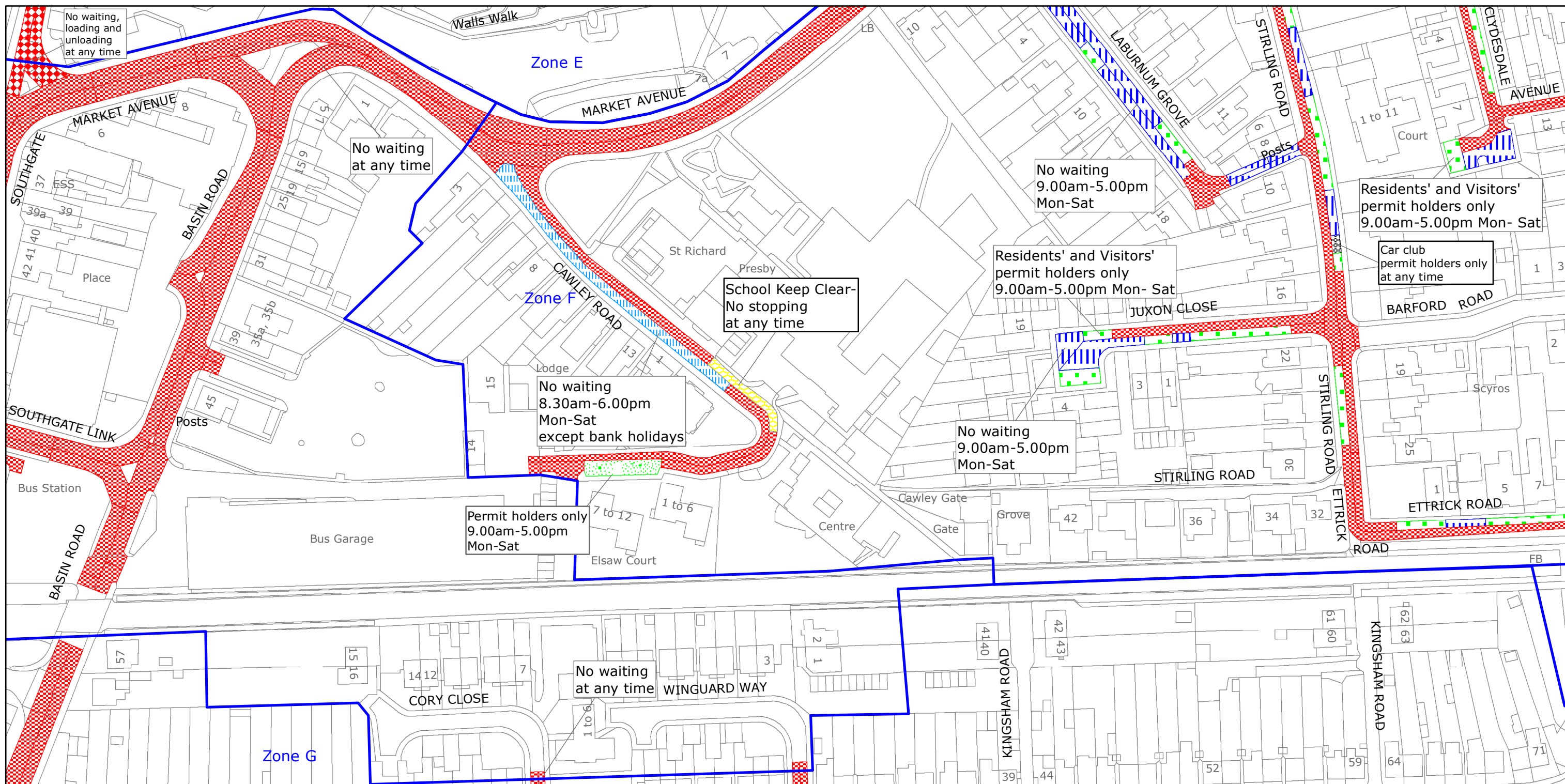
Reproduced from or based upon 2021 Ordnance Survey mapping with permission of the Controller of HMSO (c) Crown Copyright reserved.
Unauthorised reproduction infringes Crown copyright and may lead to prosecution or civil proceedings West Sussex County Council Licence No. 100018485

TILE REF NO:
SU8604NWS

SHEET ISSUE NO 6
SHEET ACTIVE FROM - 01.06.2021



SCALE:
1:1250
at A3 size



West Sussex County Council
Highways & Transport
The Grange
Tower Street
Chichester
West Sussex
PO19 1RH

CHICHESTER DISTRICT: CHICHESTER

WAITING RESTRICTIONS

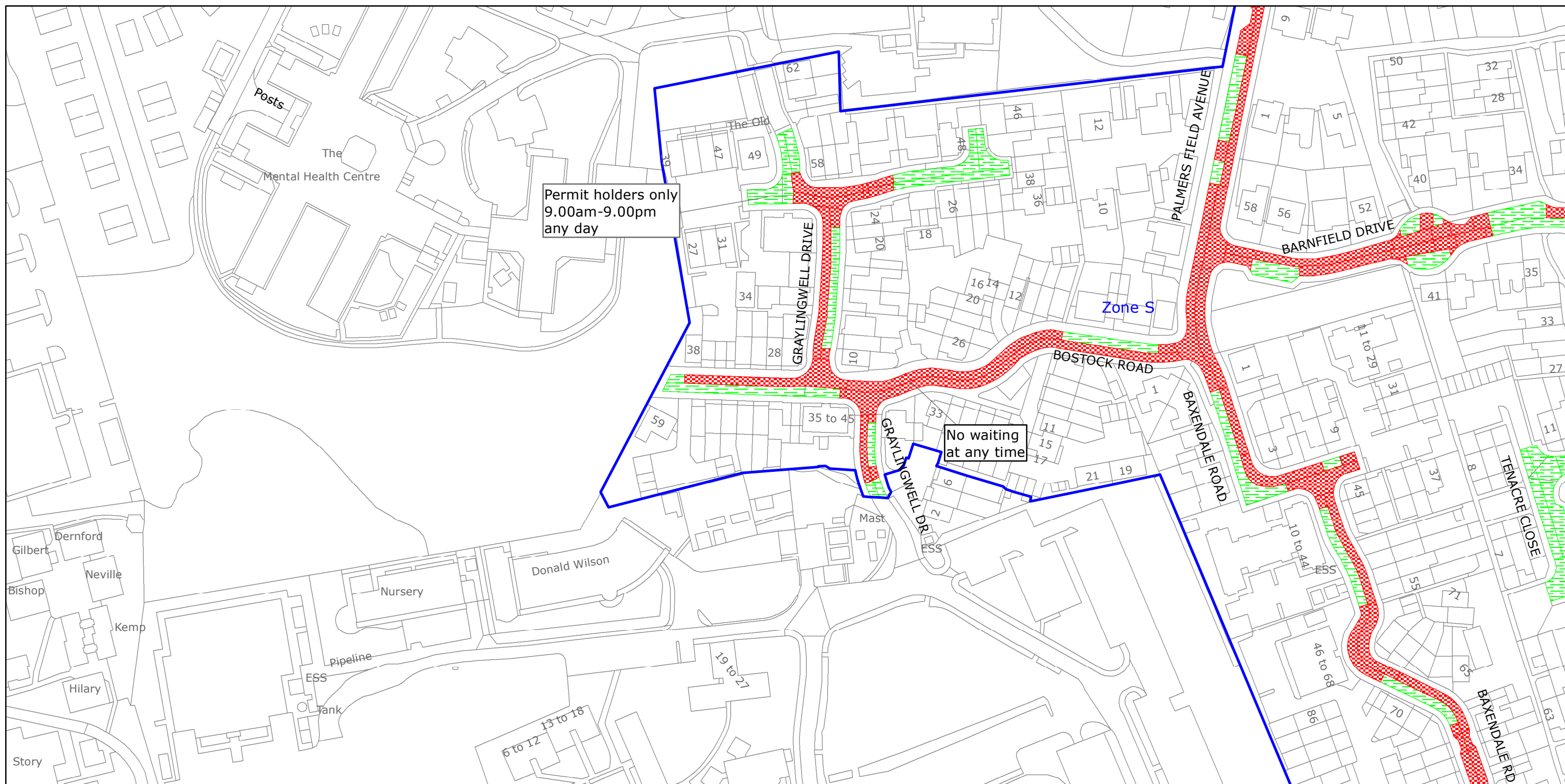
Reproduced from or based upon 2021 Ordnance Survey mapping with permission of the Controller of HMSO (c) Crown Copyright reserved.
Unauthorised reproduction infringes Crown copyright and may lead to prosecution or civil proceedings West Sussex County Council Licence No. 100018485

TILE REF NO: SU8604SWN

SHEET ISSUE NO 6
SHEET ACTIVE FROM - 01.06.2021



SCALE:
1:1250
at A3 size



West Sussex County Council
Highways & Transport
The Grange
Tower Street
Chichester
West Sussex
PO19 1RH

CHICHESTER DISTRICT: CHICHESTER
WAITING RESTRICTIONS

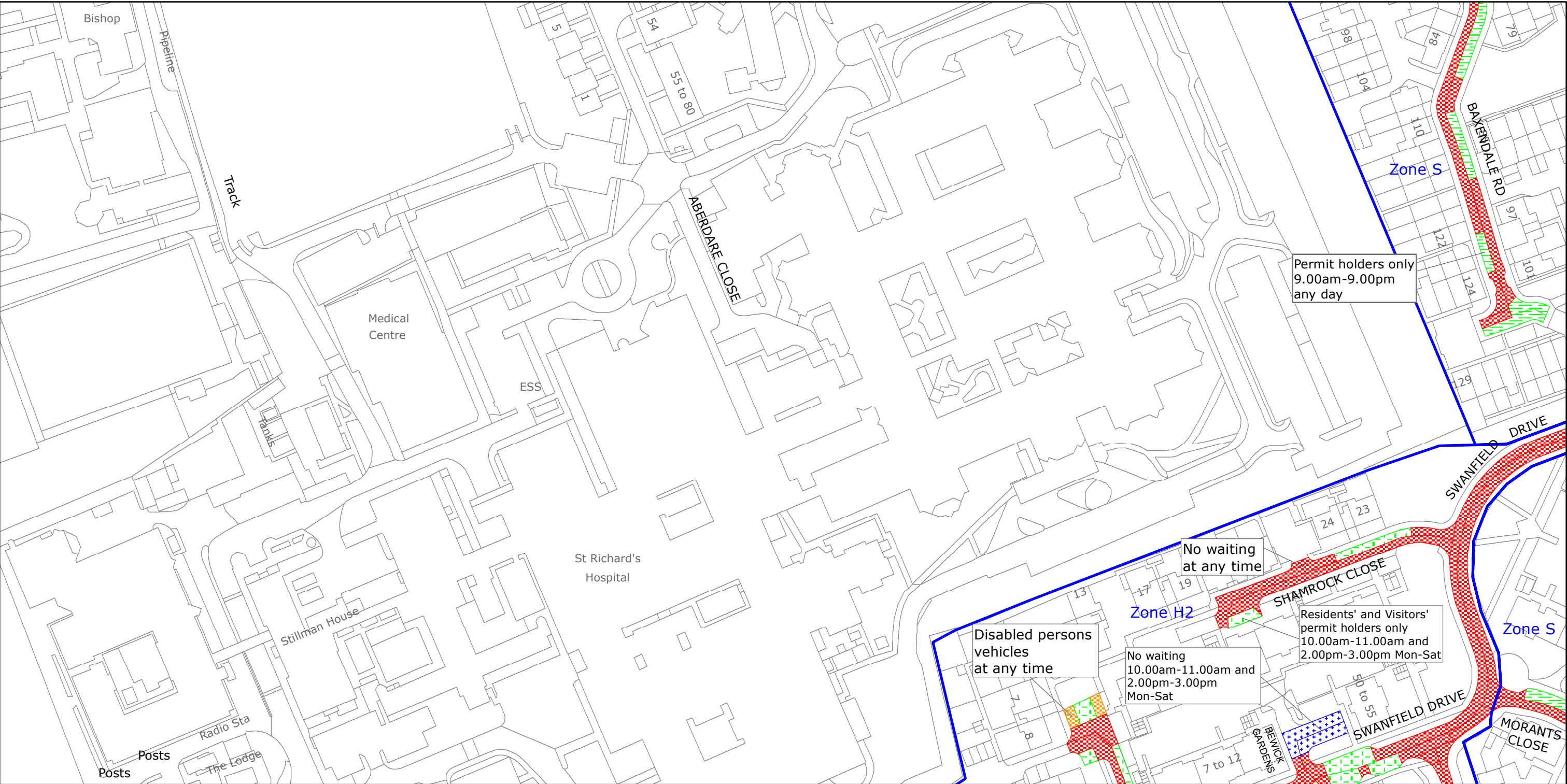
Reproduced from or based upon 2021 Ordnance Survey mapping with permission of the Controller of HMSO (c) Crown Copyright reserved.
Unauthorised reproduction infringes Crown copyright and may lead to prosecution or civil proceedings West Sussex County Council Licence No. 100018485

TILE REF NO:
SU8605NEN

SHEET ISSUE NO 3
SHEET ACTIVE FROM - 01.06.2021



SCALE:
1:1250
at A3 size



West Sussex County Council
Highways & Transport
The Grange
Tower Street
Chichester
West Sussex
PO19 1RH

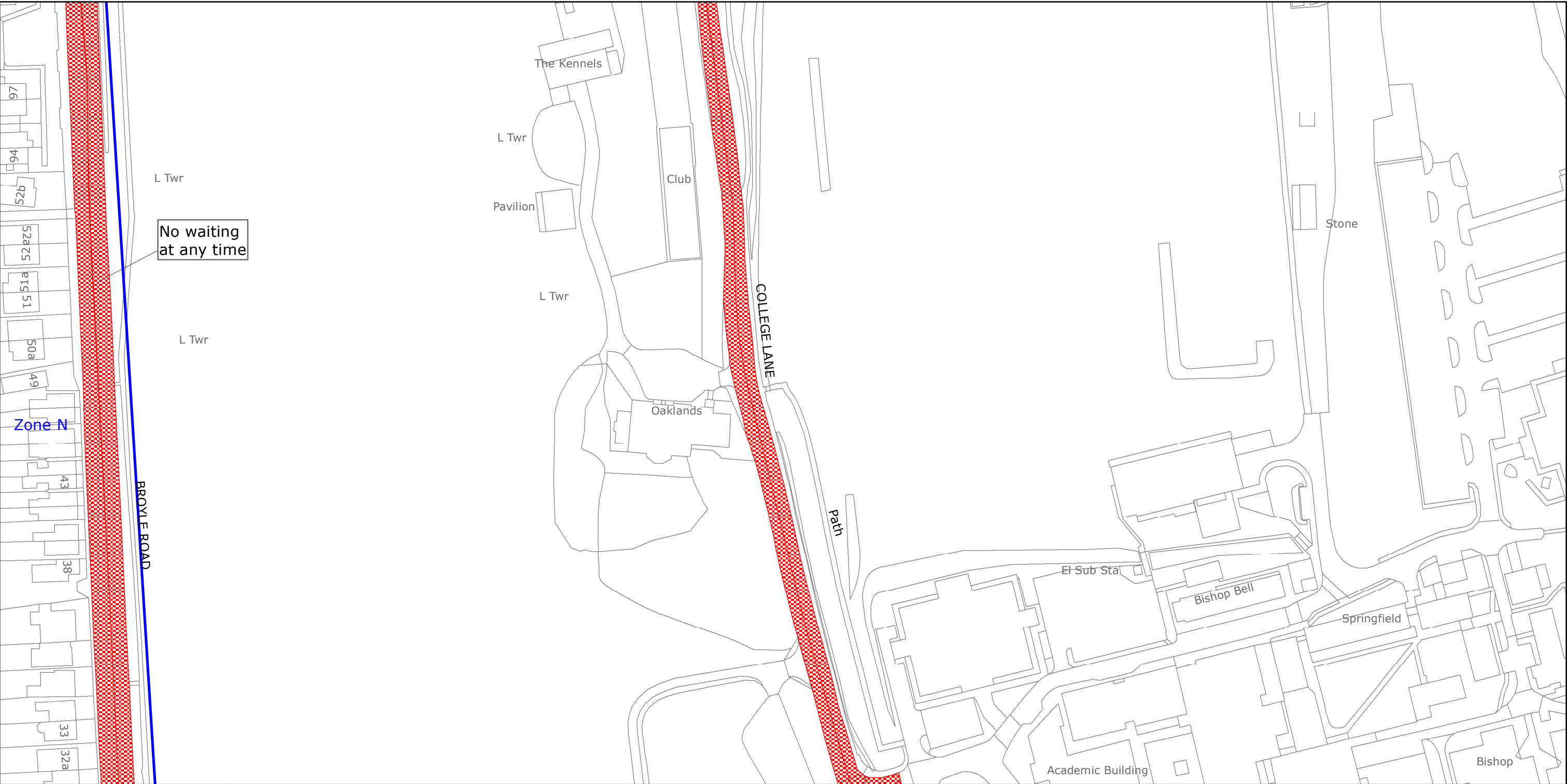
CHICHESTER DISTRICT: CHICHESTER
WAITING RESTRICTIONS

Reproduced from or based upon 2021 Ordnance Survey mapping with permission of the Controller of HMSO (c) Crown Copyright reserved.
Unauthorised reproduction infringes Crown copyright and may lead to prosecution or civil proceedings West Sussex County Council Licence No. 100018485

TILE REF NO:
SU8605NES

SHEET ISSUE NO 4
SHEET ACTIVE FROM - 01.06.2021

N
SCALE:
1:1250
at A3 size



West Sussex County Council
Highways & Transport
The Grange
Tower Street
Chichester
West Sussex
PO19 1RH

CHICHESTER DISTRICT: CHICHESTER
WAITING RESTRICTIONS

Reproduced from or based upon 2021 Ordnance Survey mapping with permission of the Controller of HMSO (c) Crown Copyright reserved.
Unauthorised reproduction infringes Crown copyright and may lead to prosecution or civil proceedings West Sussex County Council Licence No. 100018485

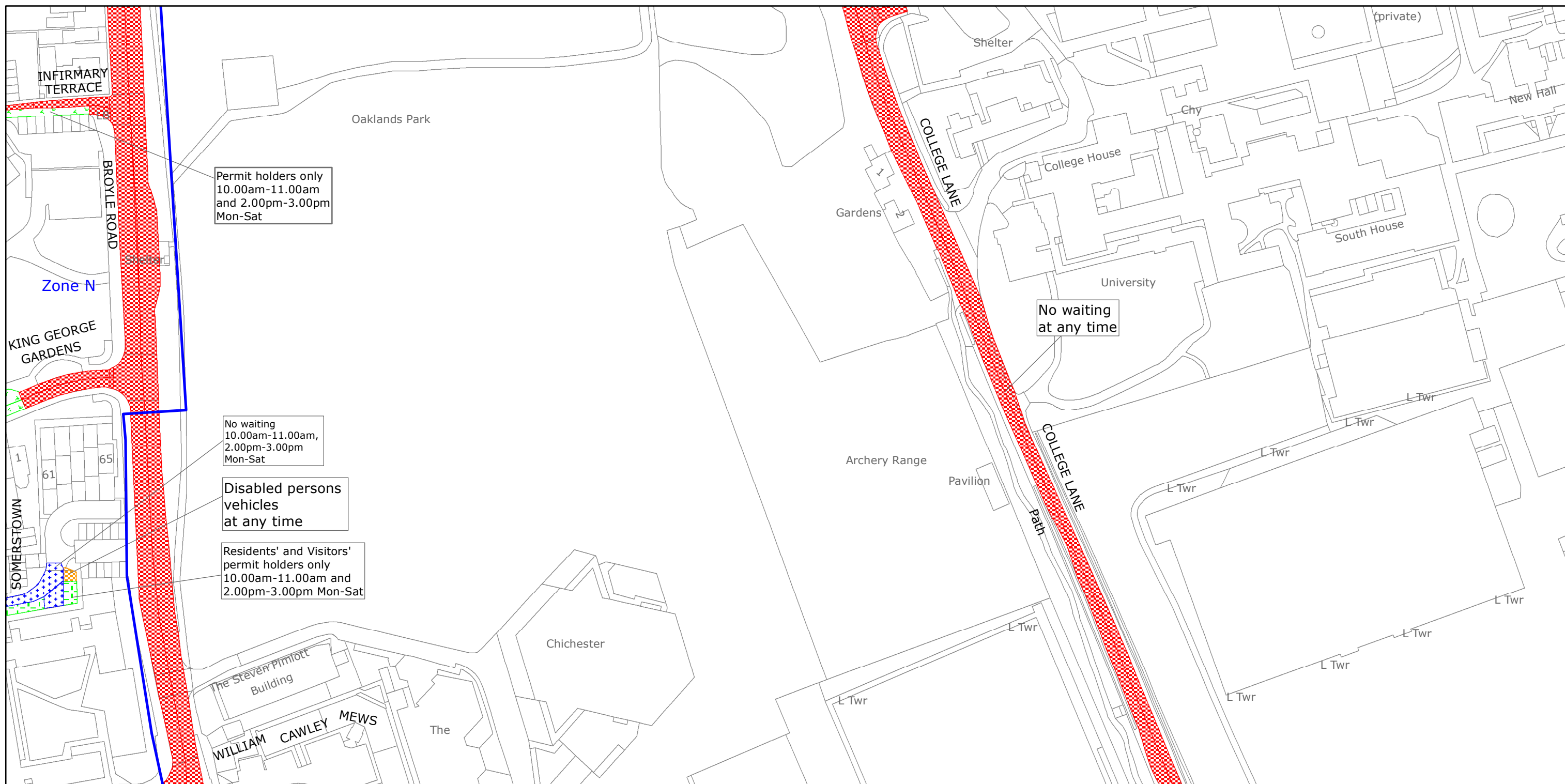
TILE REF NO:
SU8605NWN

SHEET ISSUE NO 2
SHEET ACTIVE FROM - 01.06.2021



N

SCALE:
1:1250
at A3 size



West Sussex County Council
Highways & Transport
The Grange
Tower Street
Chichester
West Sussex
PO19 1RH

CHICHESTER DISTRICT: CHICHESTER

WAITING RESTRICTIONS

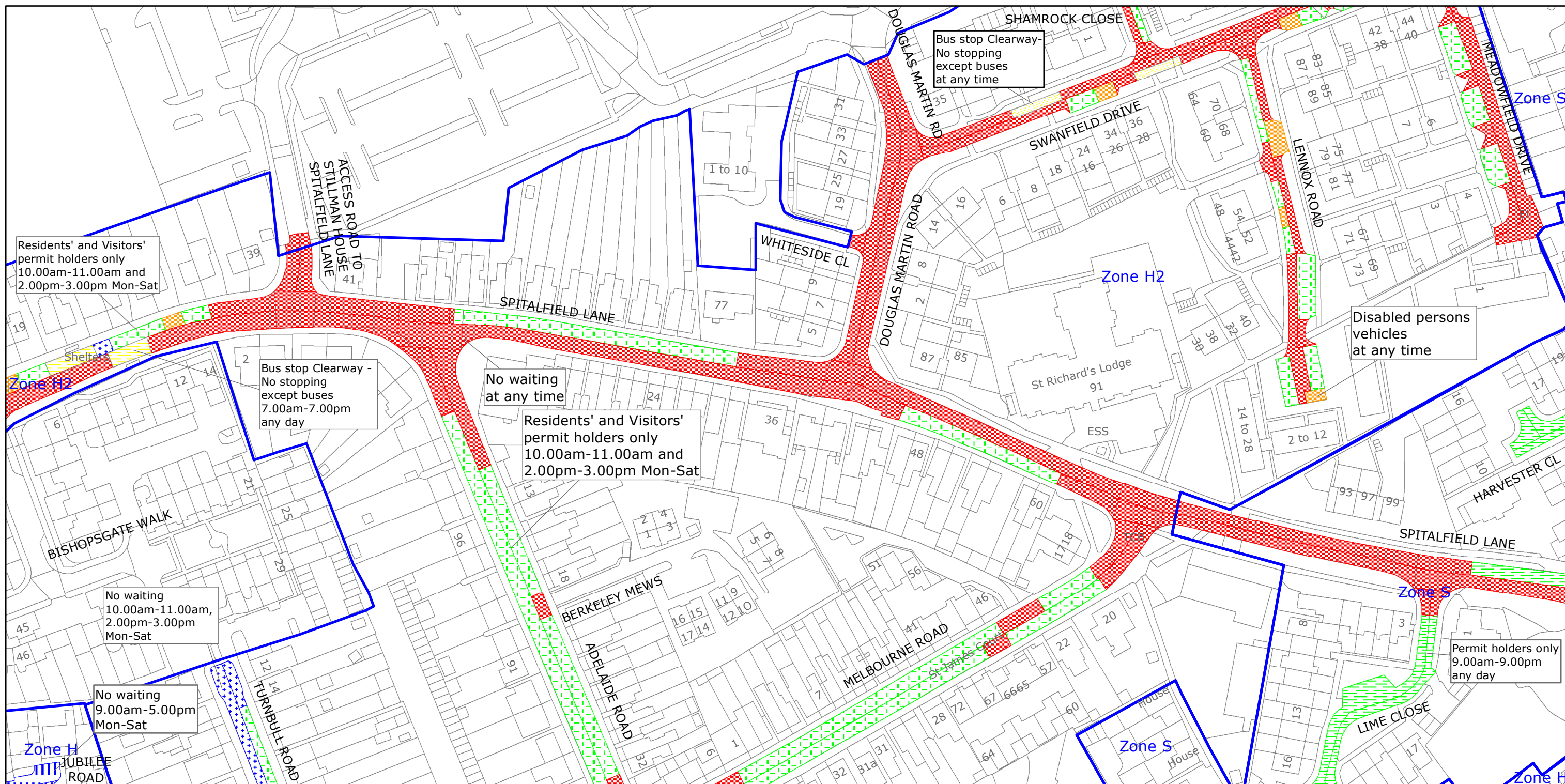
Reproduced from or based upon 2021 Ordnance Survey mapping with permission of the Controller of HMSO (c) Crown Copyright reserved.
Unauthorised reproduction infringes Crown copyright and may lead to prosecution or civil proceedings West Sussex County Council Licence No. 100018485

TILE REF NO: SU8605NWS

SHEET ISSUE NO 3
SHEET ACTIVE FROM - 01.06.2021



SCALE:
1:1250
at A3 size



West Sussex County Council
Highways & Transport
The Grange
Tower Street
Chichester
West Sussex
PO19 1RH

CHICHESTER DISTRICT: CHICHESTER

WAITING RESTRICTIONS

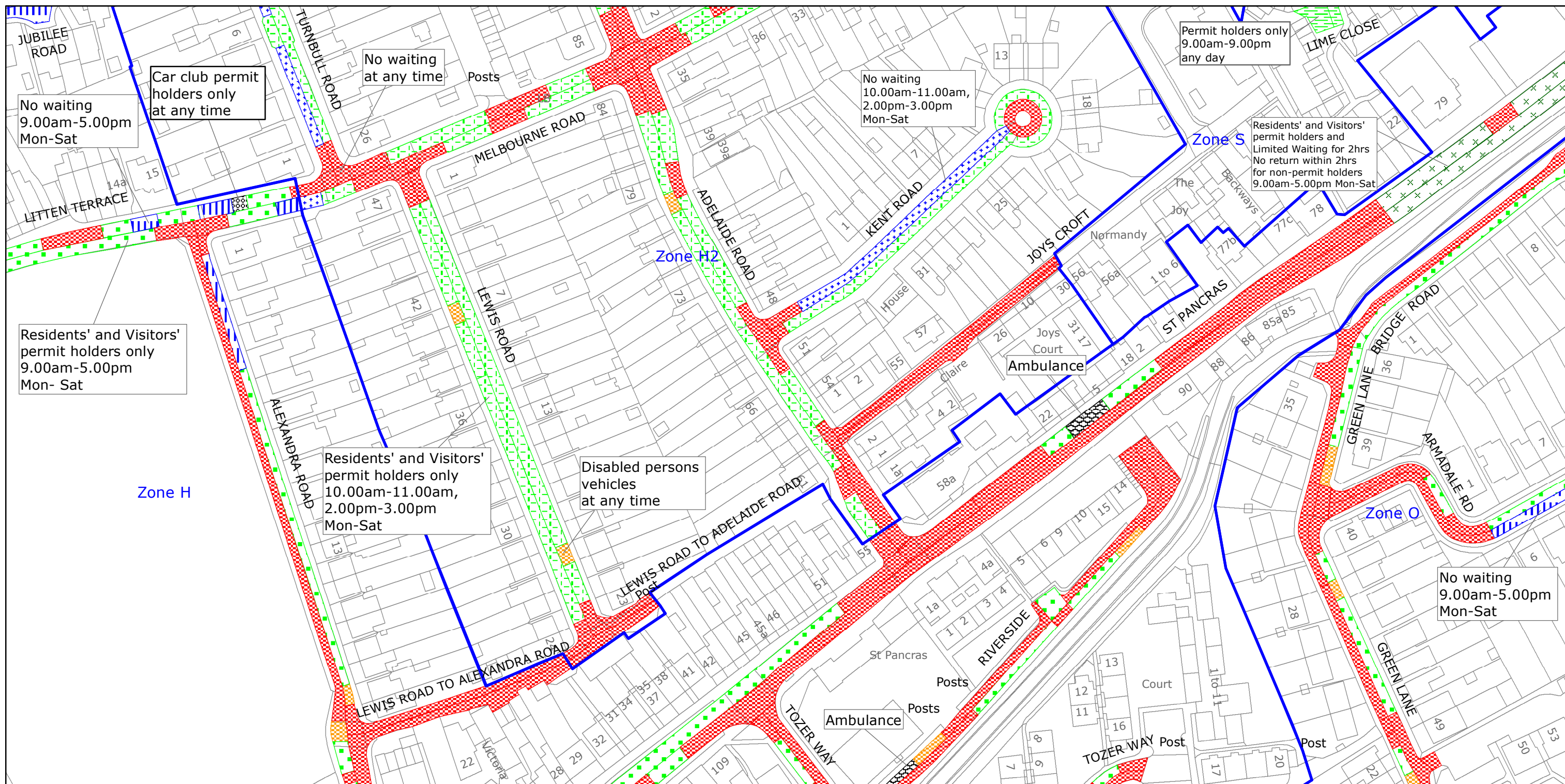
Reproduced from or based upon 2021 Ordnance Survey mapping with permission of the Controller of HMSO (c) Crown Copyright reserved.
Unauthorised reproduction infringes Crown copyright and may lead to prosecution or civil proceedings West Sussex County Council Licence No. 100018485

TILE REF NO: SU8605SEN

SHEET ISSUE NO 6
SHEET ACTIVE FROM - 01.06.2021



SCALE:
1:1250
at A3 size



West Sussex County Council
Highways & Transport
The Grange
Tower Street
Chichester
West Sussex
PO19 1RH

CHICHESTER DISTRICT: CHICHESTER

WAITING RESTRICTIONS

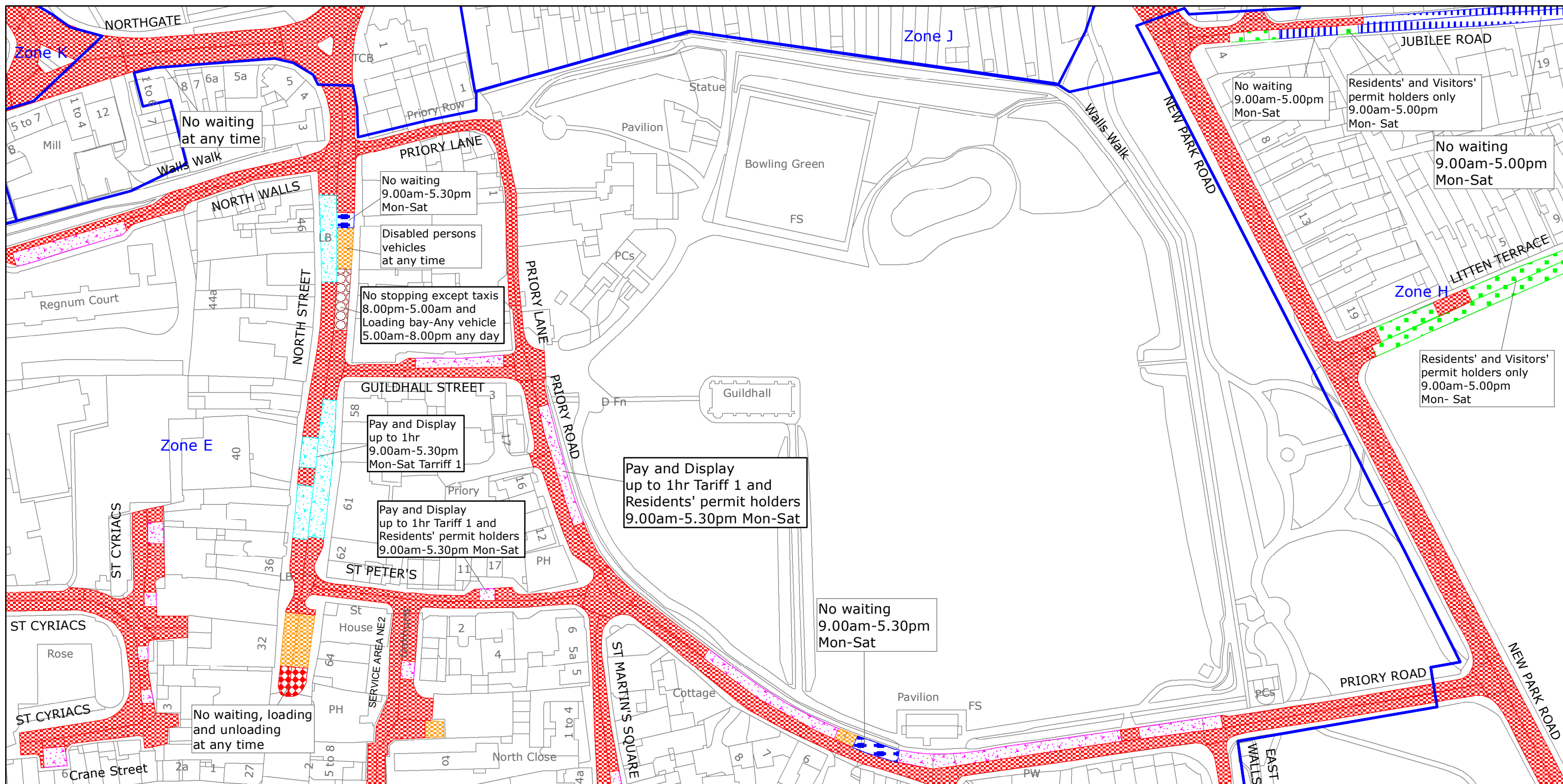
Reproduced from or based upon 2021 Ordnance Survey mapping with permission of the Controller of HMSO (c) Crown Copyright reserved.
Unauthorised reproduction infringes Crown copyright and may lead to prosecution or civil proceedings West Sussex County Council Licence No. 100018485

TILE REF NO:
SU8605SES

SHEET ISSUE NO 5
SHEET ACTIVE FROM - 01.06.2021



SCALE:
1:1250
at A3 size



West Sussex County Council
Highways & Transport
The Grange
Tower Street
Chichester
West Sussex
PO19 1RH

CHICHESTER DISTRICT: CHICHESTER

WAITING RESTRICTIONS

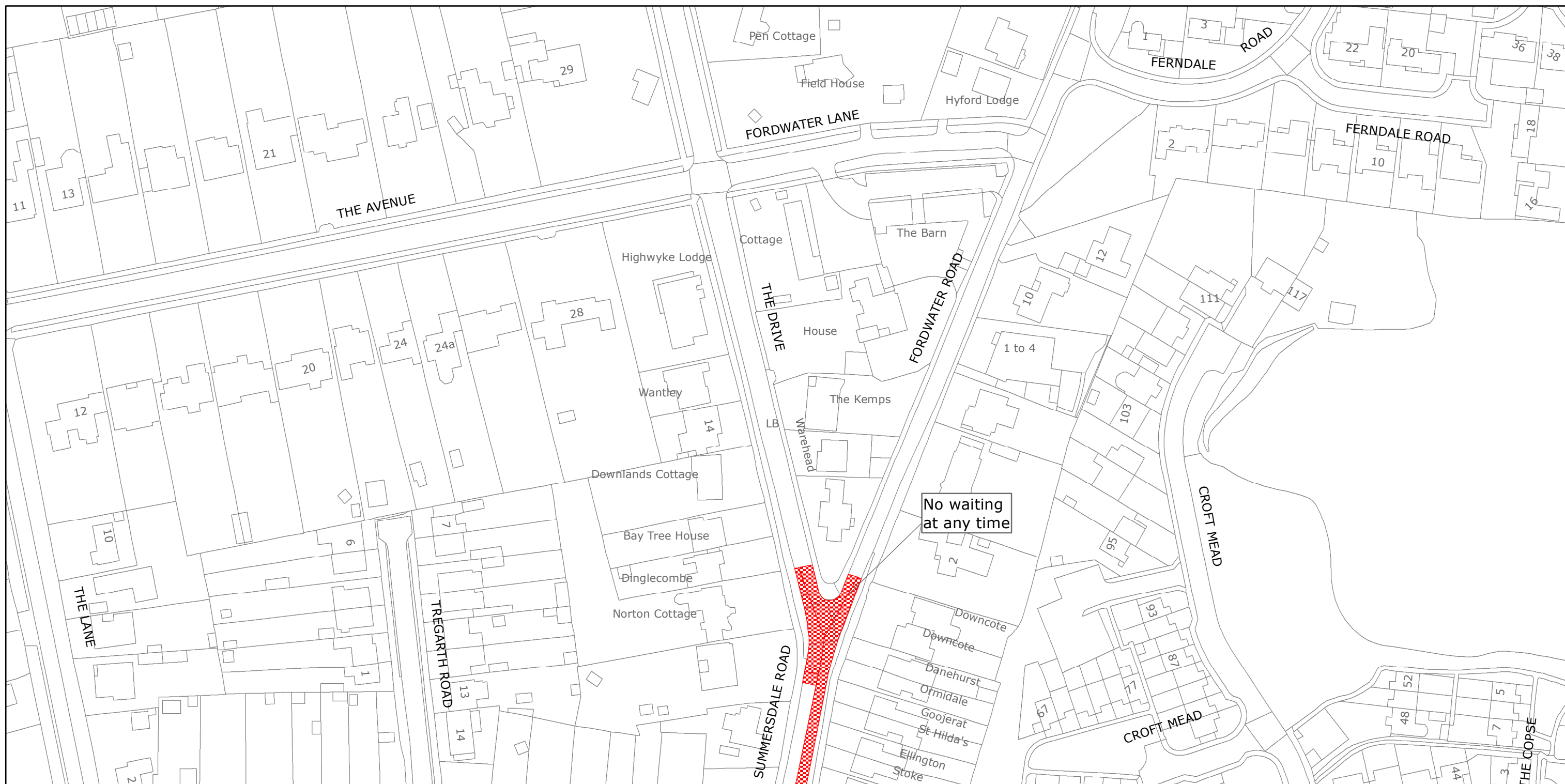
Reproduced from or based upon 2021 Ordnance Survey mapping with permission of the Controller of HMSO (c) Crown Copyright reserved.
Unauthorised reproduction infringes Crown copyright and may lead to prosecution or civil proceedings West Sussex County Council Licence No. 100018485

TILE REF NO: SU8605SWS

SHEET ISSUE NO 5
SHEET ACTIVE FROM - 01.06.2021



SCALE:
1:1250
at A3 size



West Sussex County Council
Highways & Transport
The Grange
Tower Street
Chichester
West Sussex
PO19 1RH

CHICHESTER DISTRICT: CHICHESTER
WAITING RESTRICTIONS

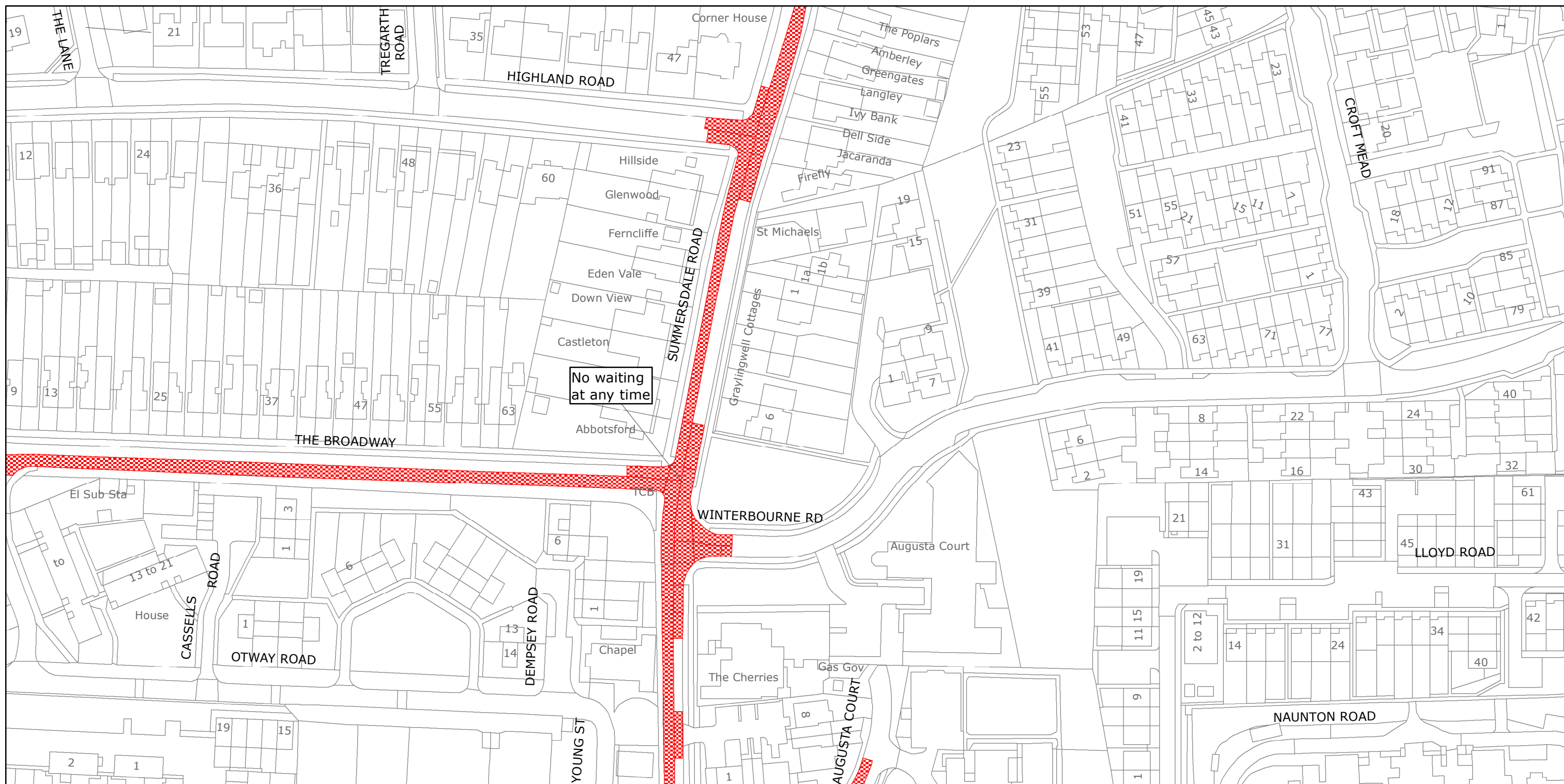
Reproduced from or based upon 2021 Ordnance Survey mapping with permission of the Controller of HMSO (c) Crown Copyright reserved.
Unauthorised reproduction infringes Crown copyright and may lead to prosecution or civil proceedings West Sussex County Council Licence No. 100018485

TILE REF NO:
SU8606NWN

SHEET ISSUE NO 1
SHEET ACTIVE FROM - 01.06.2021



SCALE:
1:1250
at A3 size



West Sussex County Council
Highways & Transport
The Grange
Tower Street
Chichester
West Sussex
PO19 1RH

CHICHESTER DISTRICT: CHICHESTER
WAITING RESTRICTIONS

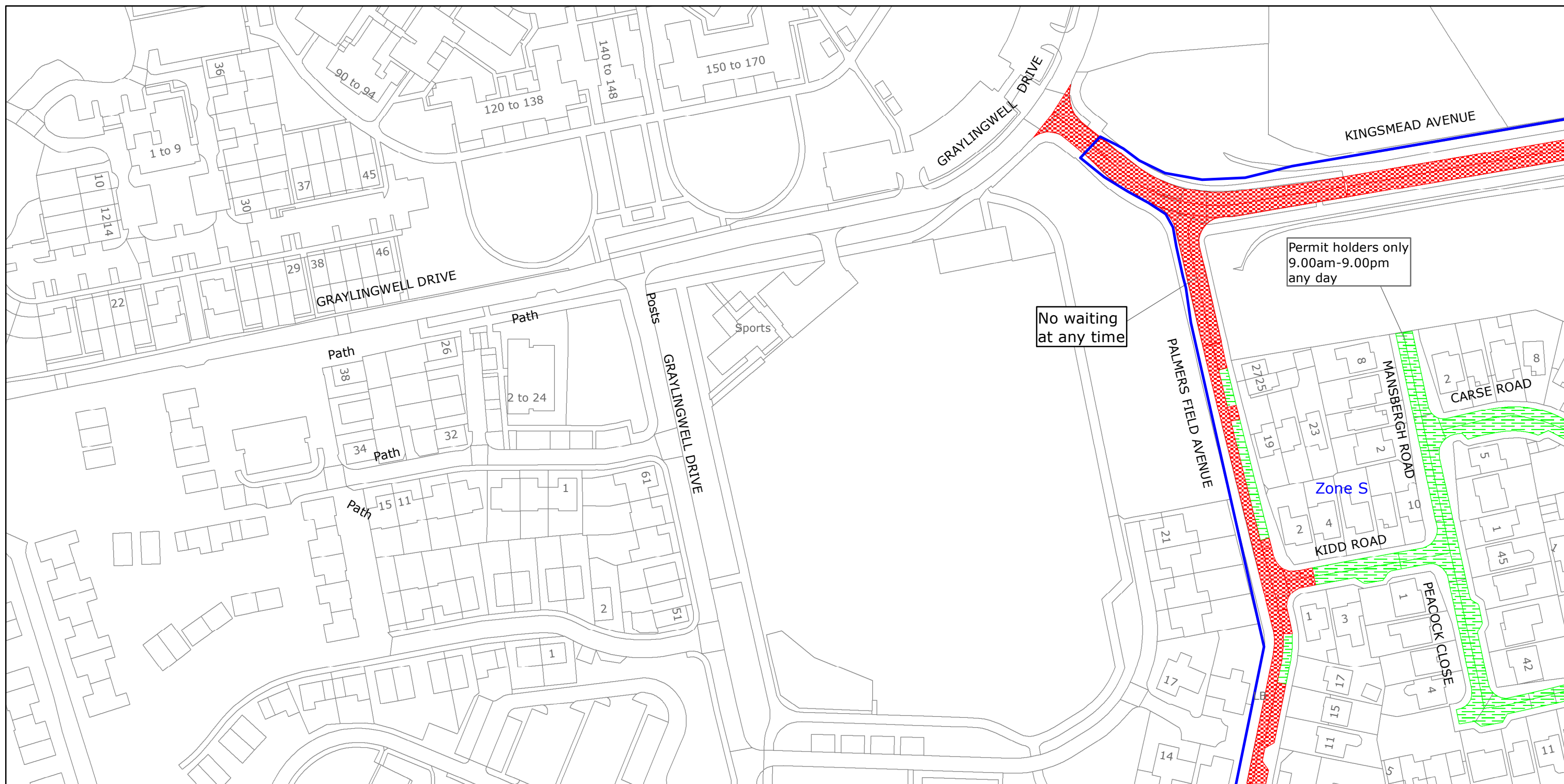
Reproduced from or based upon 2021 Ordnance Survey mapping with permission of the Controller of HMSO (c) Crown Copyright reserved.
Unauthorised reproduction infringes Crown copyright and may lead to prosecution or civil proceedings West Sussex County Council Licence No. 100018485

TILE REF NO:
SU8606NWS

SHEET ISSUE NO 3
SHEET ACTIVE FROM - 01.06.2021



SCALE:
1:1250
at A3 size



West Sussex County Council
Highways & Transport
The Grange
Tower Street
Chichester
West Sussex
PO19 1RH

CHICHESTER DISTRICT: CHICHESTER
WAITING RESTRICTIONS

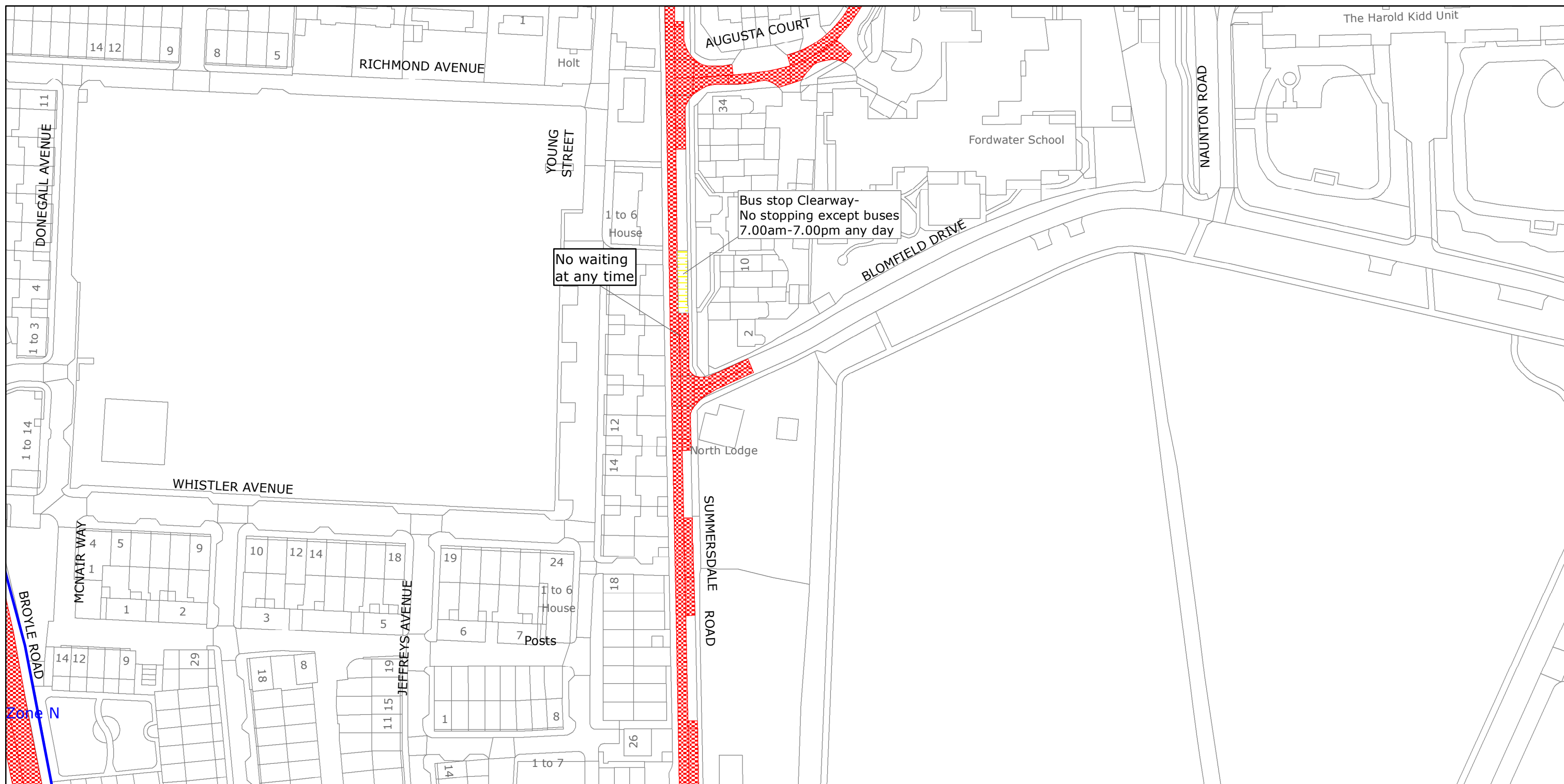
Reproduced from or based upon 2021 Ordnance Survey mapping with permission of the Controller of HMSO (c) Crown Copyright reserved.
Unauthorised reproduction infringes Crown copyright and may lead to prosecution or civil proceedings West Sussex County Council Licence No. 100018485

TILE REF NO:
SU8606SES

SHEET ISSUE NO 3
SHEET ACTIVE FROM - 01.06.2021



SCALE:
1:1250
at A3 size



West Sussex County Council
Highways & Transport
The Grange
Tower Street
Chichester
West Sussex
PO19 1RH

CHICHESTER DISTRICT: CHICHESTER
WAITING RESTRICTIONS

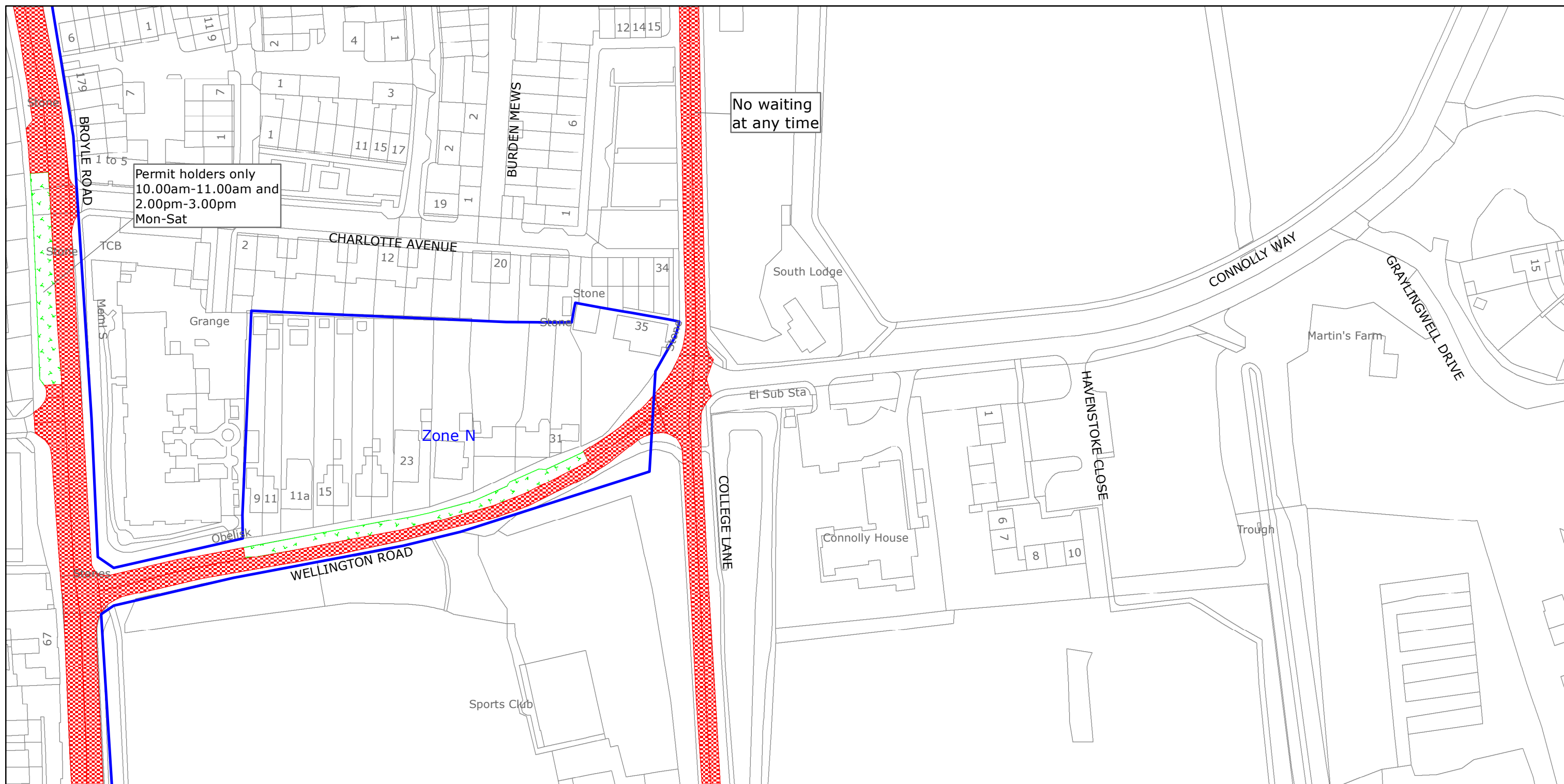
Reproduced from or based upon 2021 Ordnance Survey mapping with permission of the Controller of HMSO (c) Crown Copyright reserved.
Unauthorised reproduction infringes Crown copyright and may lead to prosecution or civil proceedings West Sussex County Council Licence No. 100018485

TILE REF NO:
SU8606SWN

SHEET ISSUE NO 3
SHEET ACTIVE FROM - 01.06.2021



SCALE:
1:1250
at A3 size



West Sussex County Council
Highways & Transport
The Grange
Tower Street
Chichester
West Sussex
PO19 1RH

CHICHESTER DISTRICT: CHICHESTER

WAITING RESTRICTIONS

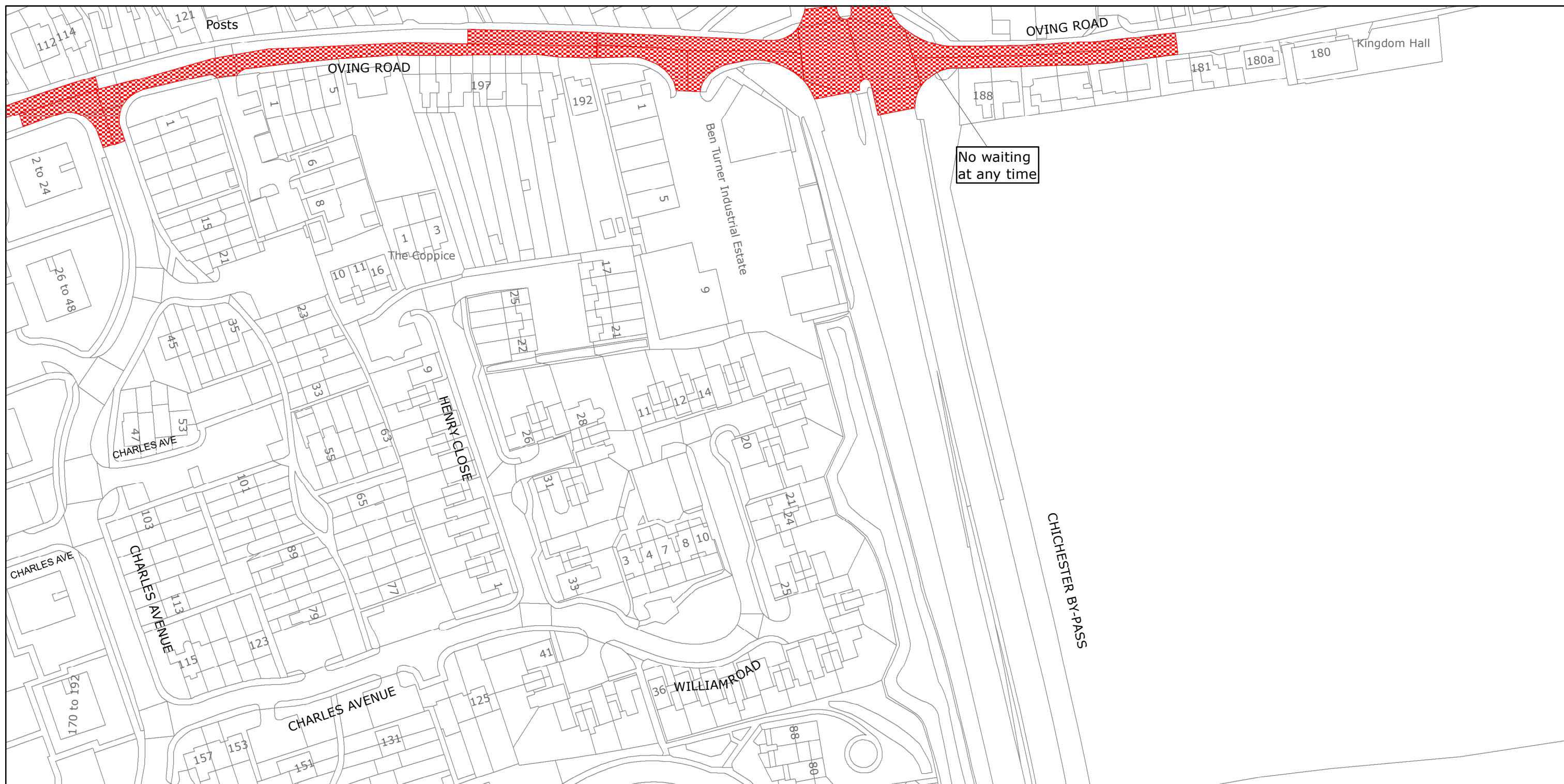
Reproduced from or based upon 2021 Ordnance Survey mapping with permission of the Controller of HMSO (c) Crown Copyright reserved.
Unauthorised reproduction infringes Crown copyright and may lead to prosecution or civil proceedings West Sussex County Council Licence No. 100018485

TILE REF NO:
SU8606SWS

SHEET ISSUE NO 2
SHEET ACTIVE FROM - 01.06.2021



SCALE:
1:1250
at A3 size



West Sussex County Council
 Highways & Transport
 The Grange
 Tower Street
 Chichester
 West Sussex
 PO19 1RH

CHICHESTER DISTRICT: CHICHESTER AND OVING

WAITING RESTRICTIONS

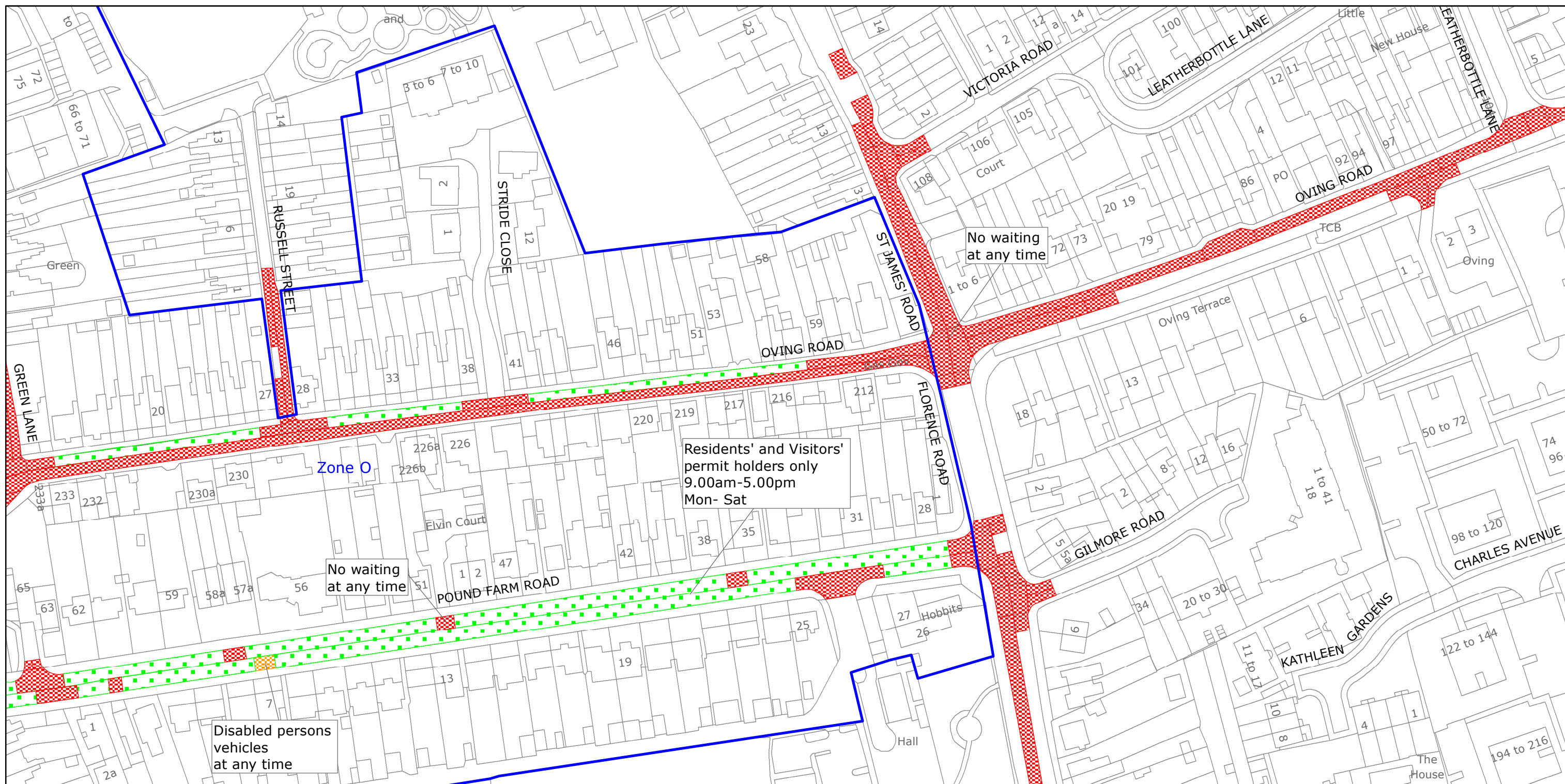
Reproduced from or based upon 2021 Ordnance Survey mapping with permission of the Controller of HMSO (c) Crown Copyright reserved.
 Unauthorised reproduction infringes Crown copyright and may lead to prosecution or civil proceedings West Sussex County Council Licence No. 100018485

TILE REF NO: SU8704NEN

SHEET ISSUE NO 2
 SHEET ACTIVE FROM - 01.06.2021



SCALE:
 1:1250
 at A3 size



West Sussex County Council
Highways & Transport
The Grange
Tower Street
Chichester
West Sussex
PO19 1RH

CHICHESTER DISTRICT: CHICHESTER WAITING RESTRICTIONS

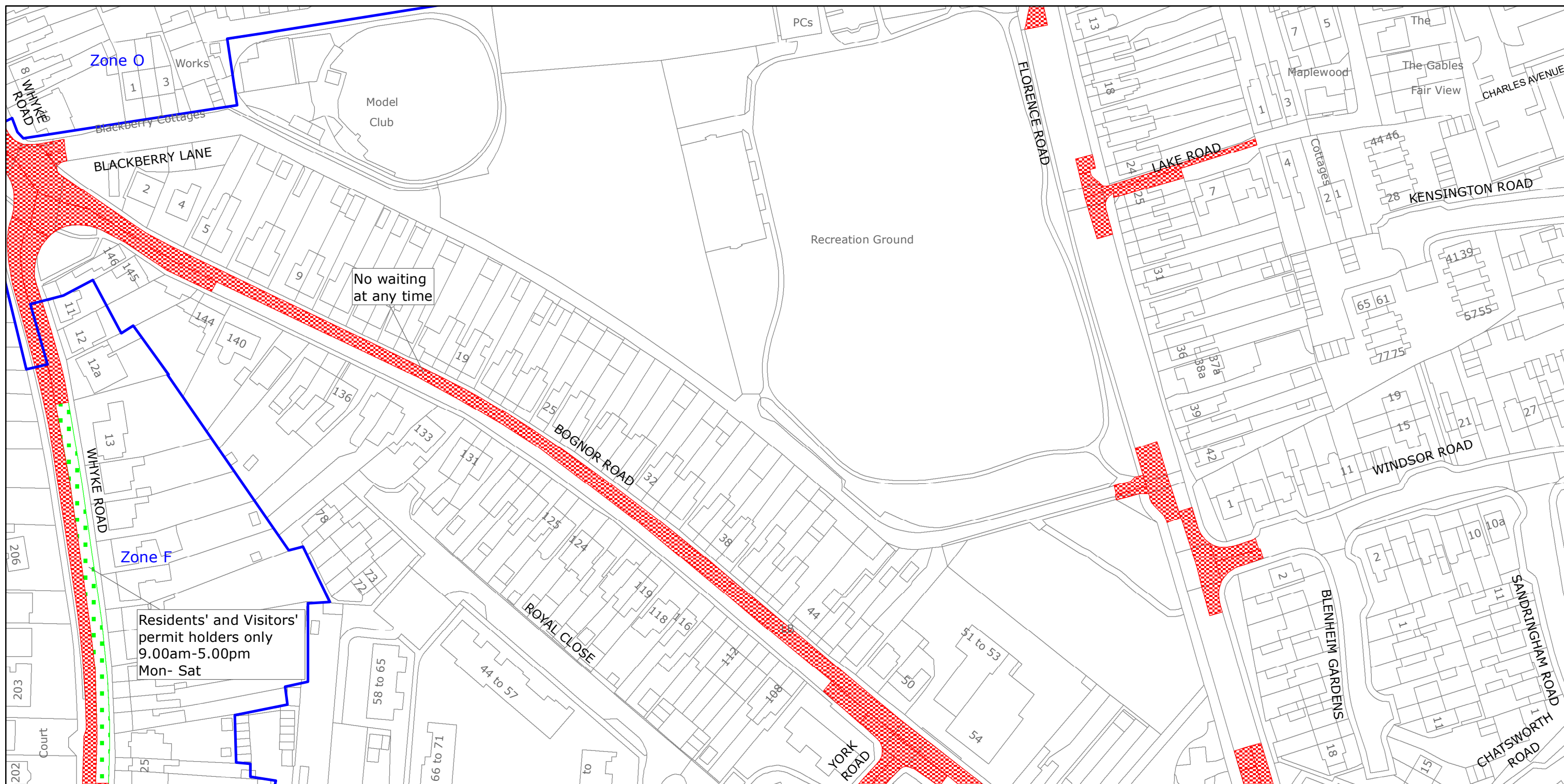
Reproduced from or based upon 2021 Ordnance Survey mapping with permission of the Controller of HMSO (c) Crown Copyright reserved.
Unauthorised reproduction infringes Crown copyright and may lead to prosecution or civil proceedings West Sussex County Council Licence No. 100018485

TILE REF NO:
SU8704NWN

SHEET ISSUE NO 4
SHEET ACTIVE FROM - 01.06.2021



SCALE:
1:1250
at A3 size



West Sussex County Council
Highways & Transport
The Grange
Tower Street
Chichester
West Sussex
PO19 1RH

CHICHESTER DISTRICT: CHICHESTER
WAITING RESTRICTIONS

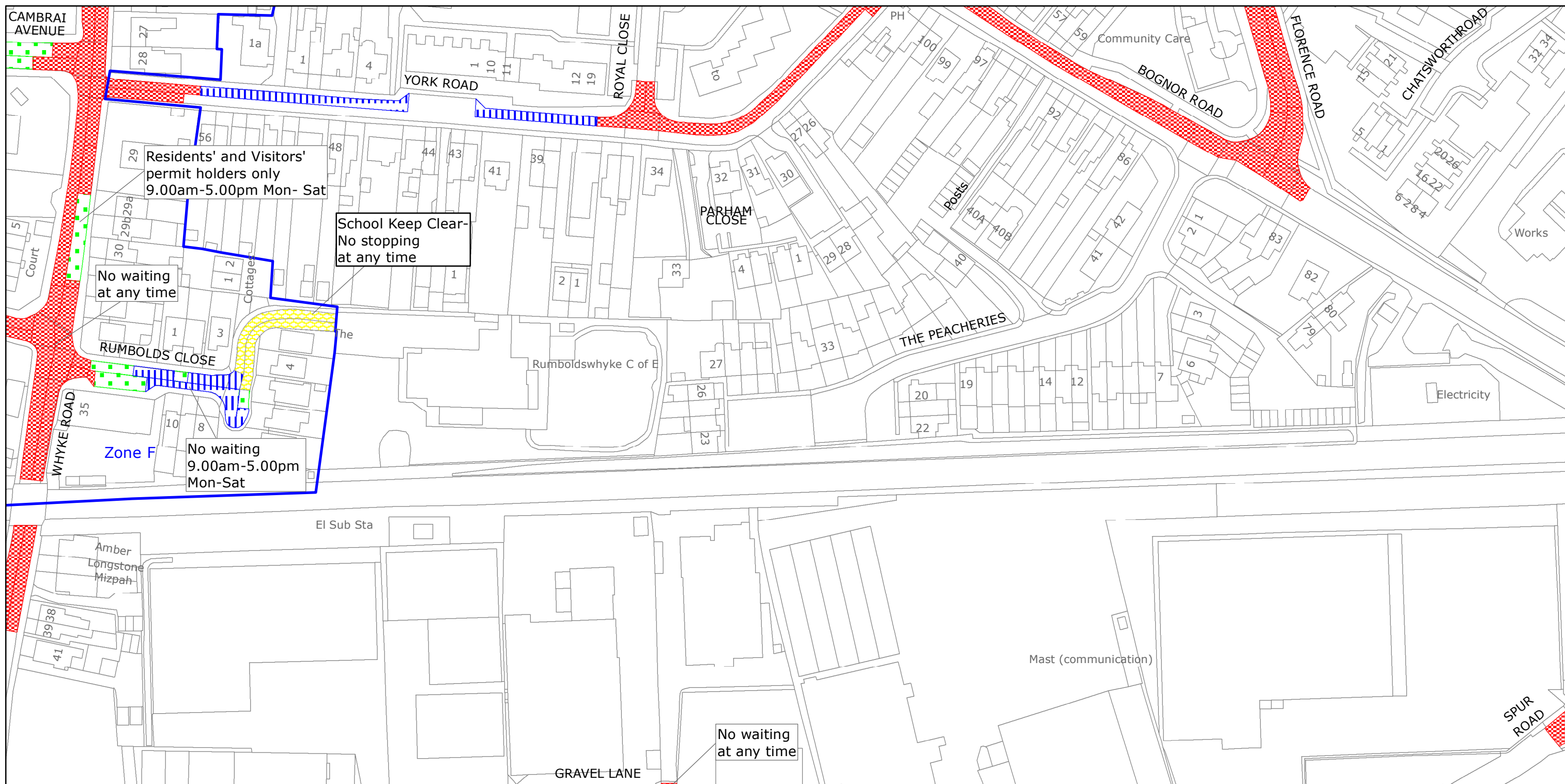
Reproduced from or based upon 2021 Ordnance Survey mapping with permission of the Controller of HMSO (c) Crown Copyright reserved.
Unauthorised reproduction infringes Crown copyright and may lead to prosecution or civil proceedings West Sussex County Council Licence No. 100018485

TILE REF NO:
SU8704NWS

SHEET ISSUE NO 3
SHEET ACTIVE FROM - 01.06.2021



SCALE:
1:1250
at A3 size



West Sussex County Council
Highways & Transport
The Grange
Tower Street
Chichester
West Sussex
PO19 1RH

CHICHESTER DISTRICT: CHICHESTER

WAITING RESTRICTIONS

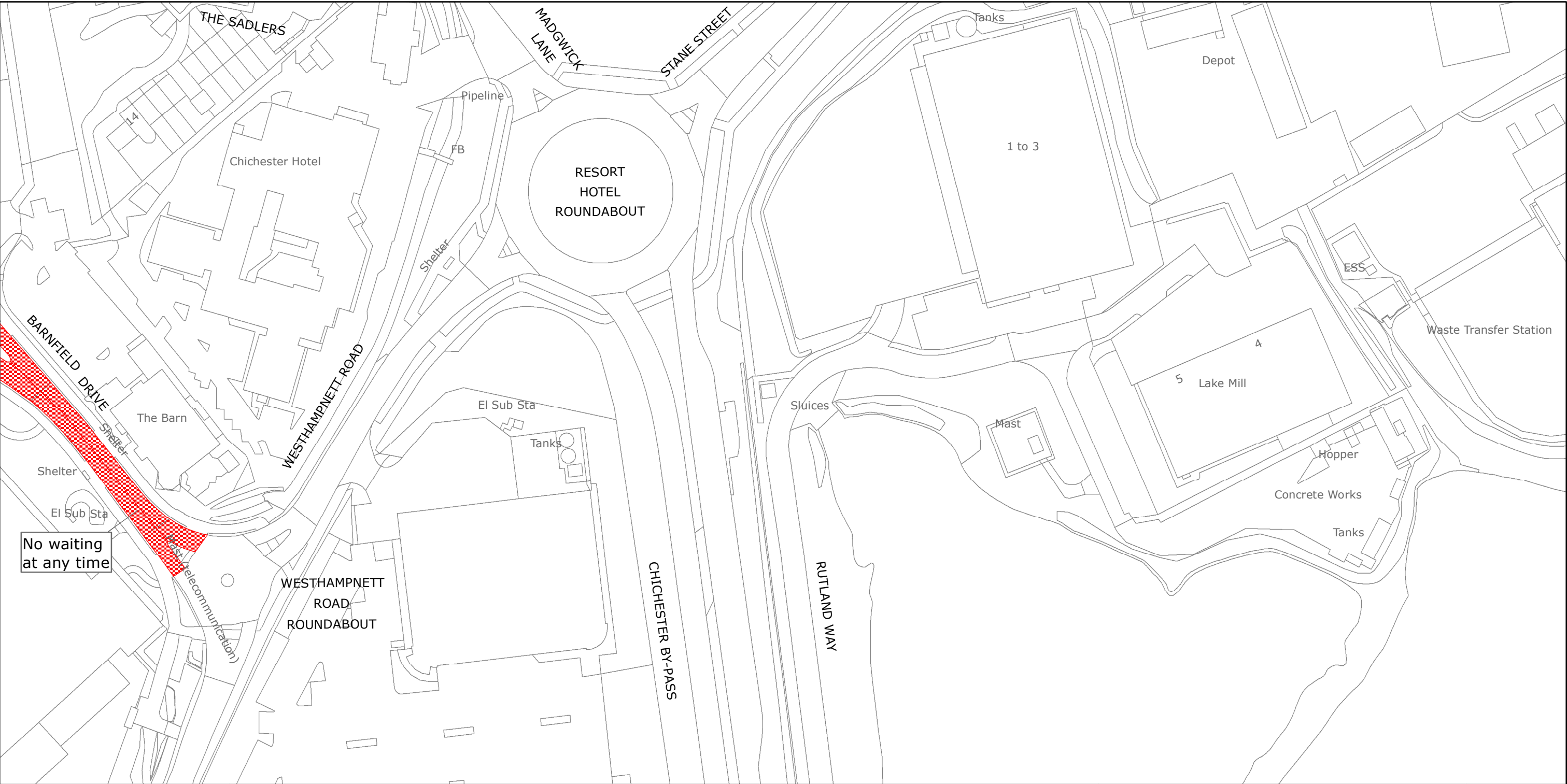
Reproduced from or based upon 2021 Ordnance Survey mapping with permission of the Controller of HMSO (c) Crown Copyright reserved.
Unauthorised reproduction infringes Crown copyright and may lead to prosecution or civil proceedings West Sussex County Council Licence No. 100018485

TILE REF NO: SU8704SWN

SHEET ISSUE NO 5
SHEET ACTIVE FROM - 01.06.2021



SCALE:
1:1250
at A3 size



West Sussex County Council
Highways & Transport
The Grange
Tower Street
Chichester
West Sussex
PO19 1RH

CHICHESTER DISTRICT: CHICHESTER AND WESTHAMPNETT
WAITING RESTRICTIONS

Reproduced from or based upon 2021 Ordnance Survey mapping with permission of the Controller of HMSO (c) Crown Copyright reserved.
Unauthorised reproduction infringes Crown copyright and may lead to prosecution or civil proceedings West Sussex County Council Licence No. 100018485

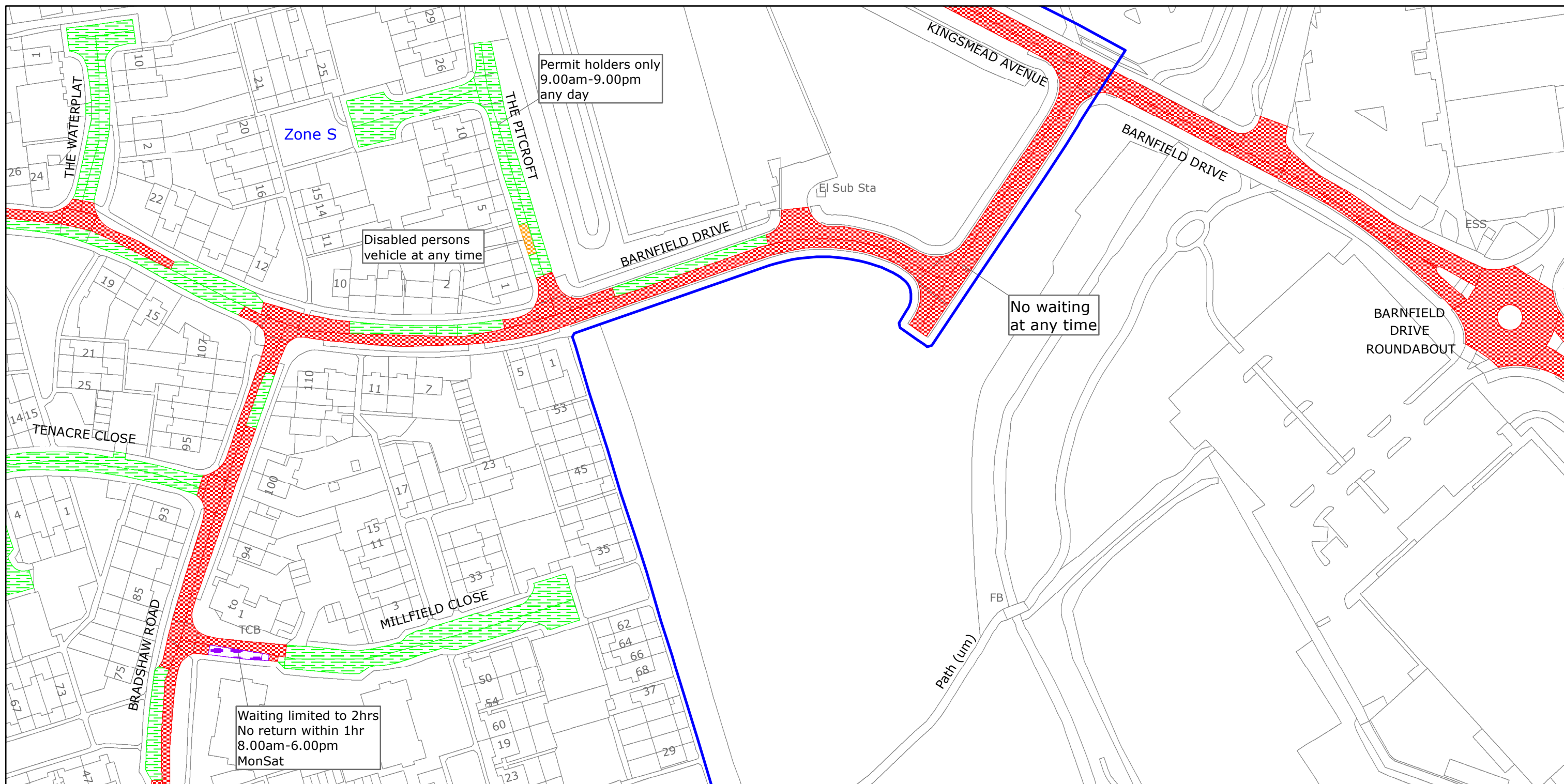
TILE REF NO:
SU8705NEN

SHEET ISSUE NO 1
SHEET ACTIVE FROM - 01.06.2021



N

SCALE:
1:1250
at A3 size



West Sussex County Council
Highways & Transport
The Grange
Tower Street
Chichester
West Sussex
PO19 1RH

CHICHESTER DISTRICT: CHICHESTER
WAITING RESTRICTIONS

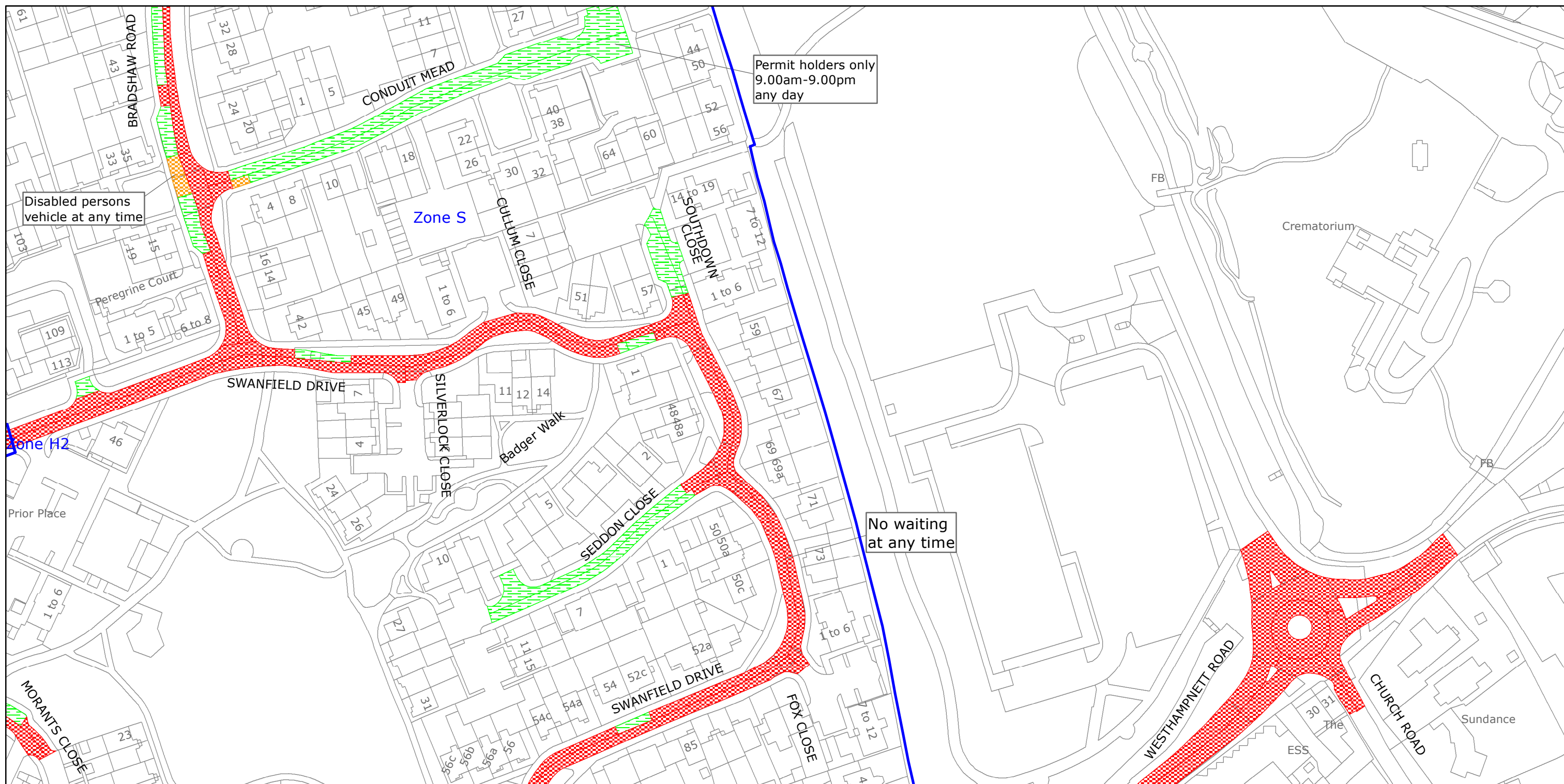
Reproduced from or based upon 2021 Ordnance Survey mapping with permission of the Controller of HMSO (c) Crown Copyright reserved.
Unauthorised reproduction infringes Crown copyright and may lead to prosecution or civil proceedings West Sussex County Council Licence No. 100018485

TILE REF NO:
SU8705NWN

SHEET ISSUE NO 1
SHEET ACTIVE FROM - 01.06.2021



SCALE:
1:1250
at A3 size



West Sussex County Council
Highways & Transport
The Grange
Tower Street
Chichester
West Sussex
PO19 1RH

CHICHESTER DISTRICT: CHICHESTER
WAITING RESTRICTIONS

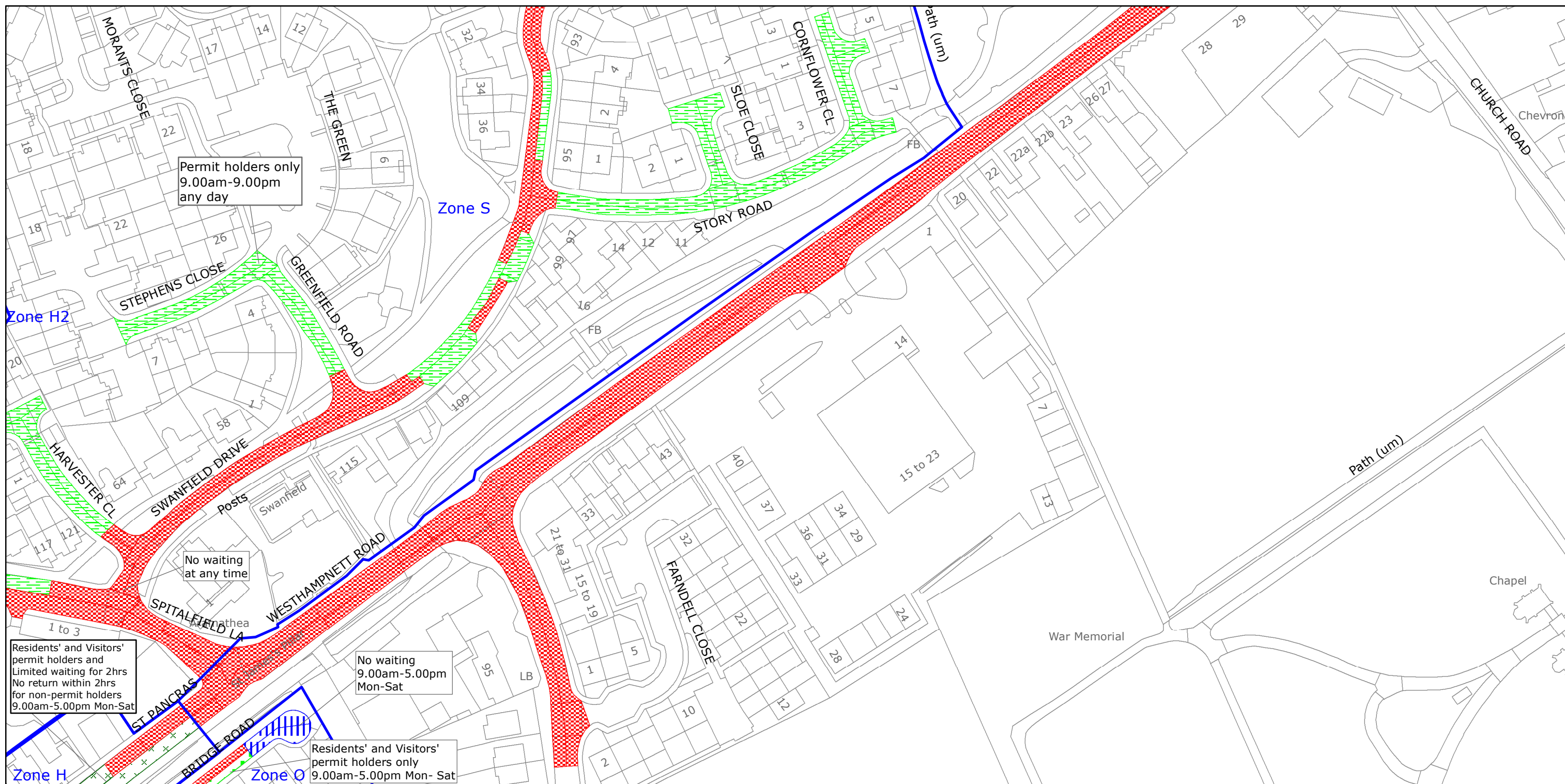
Reproduced from or based upon 2021 Ordnance Survey mapping with permission of the Controller of HMSO (c) Crown Copyright reserved.
Unauthorised reproduction infringes Crown copyright and may lead to prosecution or civil proceedings West Sussex County Council Licence No. 100018485

TILE REF NO:
SU8705NWS

SHEET ISSUE NO 3
SHEET ACTIVE FROM - 01.06.2021



SCALE:
1:1250
at A3 size



West Sussex County Council
Highways & Transport
The Grange
Tower Street
Chichester
West Sussex
PO19 1RH

CHICHESTER DISTRICT: CHICHESTER

WAITING RESTRICTIONS

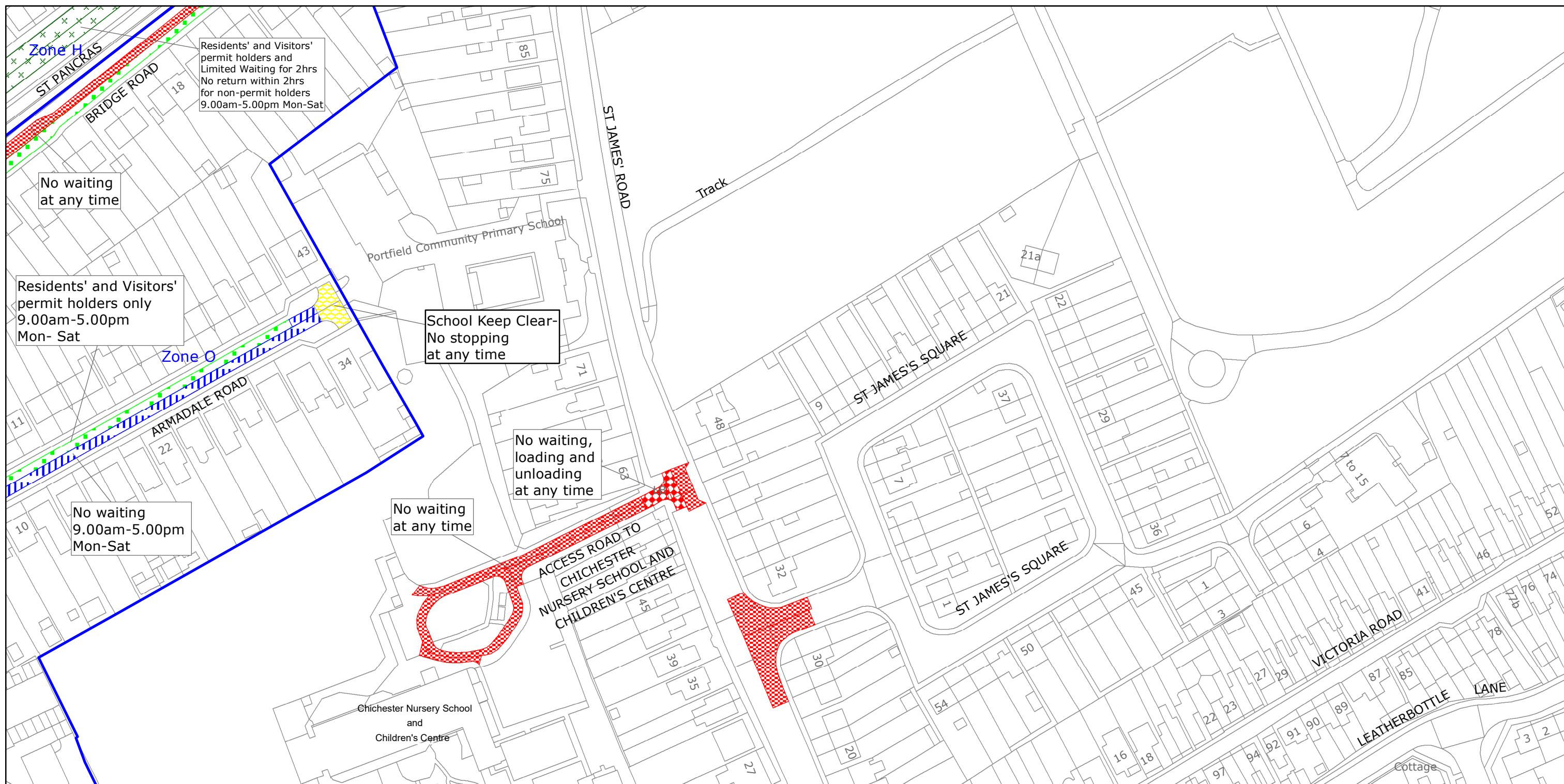
Reproduced from or based upon 2021 Ordnance Survey mapping with permission of the Controller of HMSO (c) Crown Copyright reserved.
Unauthorised reproduction infringes Crown copyright and may lead to prosecution or civil proceedings West Sussex County Council Licence No. 100018485

TILE REF NO: SU8705SWN

SHEET ISSUE NO 4
SHEET ACTIVE FROM - 01.06.2021



SCALE:
1:1250
at A3 size



West Sussex County Council
Highways & Transport
The Grange
Tower Street
Chichester
West Sussex
PO19 1RH

CHICHESTER DISTRICT: CHICHESTER

WAITING RESTRICTIONS

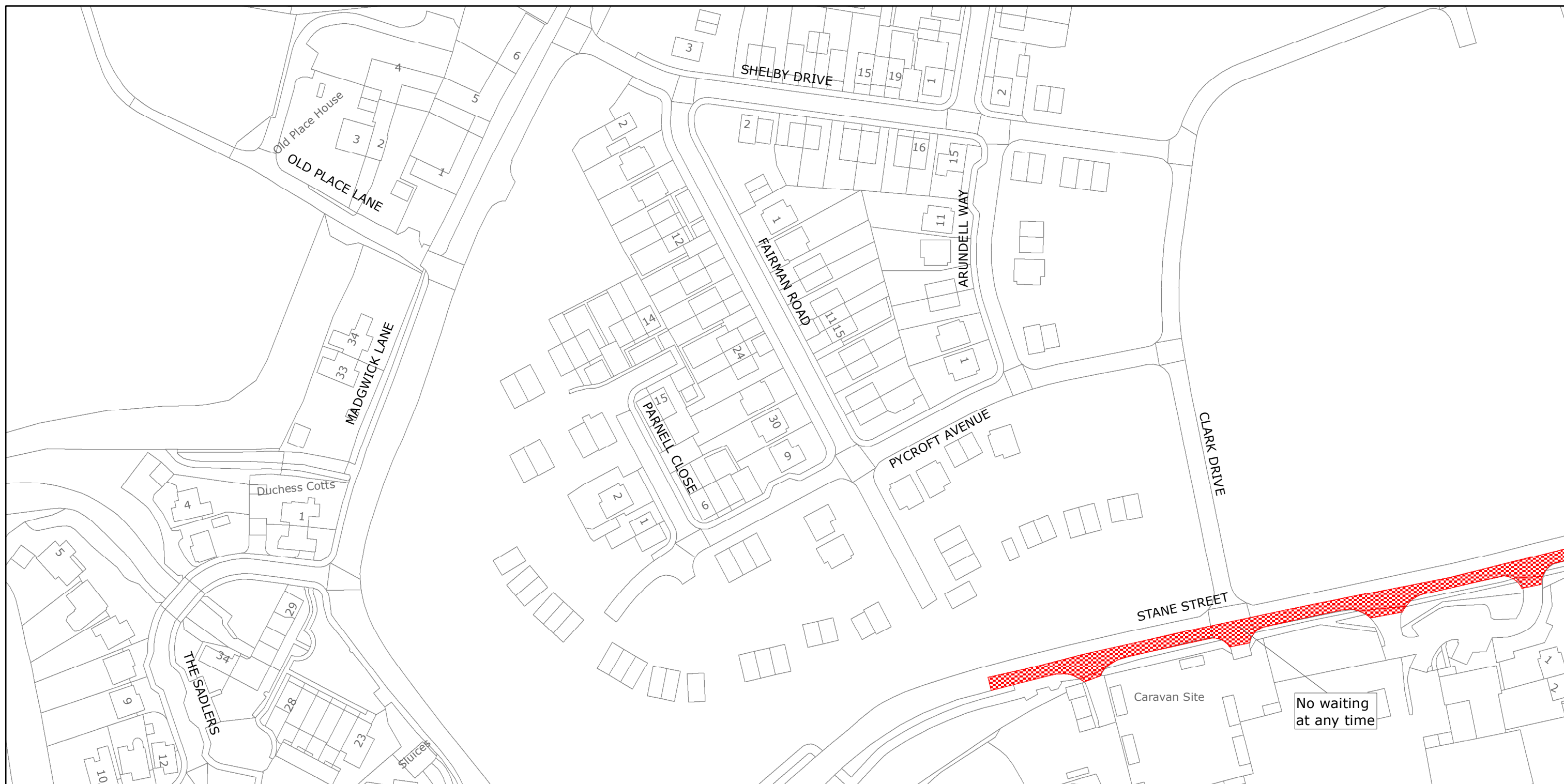
Reproduced from or based upon 2021 Ordnance Survey mapping with permission of the Controller of HMSO (c) Crown Copyright reserved.
Unauthorised reproduction infringes Crown copyright and may lead to prosecution or civil proceedings West Sussex County Council Licence No. 100018485

TILE REF NO: SU8705SWS

SHEET ISSUE NO 3
SHEET ACTIVE FROM - 01.06.2021



SCALE:
1:1250
at A3 size



West Sussex County Council
Highways & Transport
The Grange
Tower Street
Chichester
West Sussex
PO19 1RH

CHICHESTER DISTRICT: WESTHAMPNETT
WAITING RESTRICTIONS

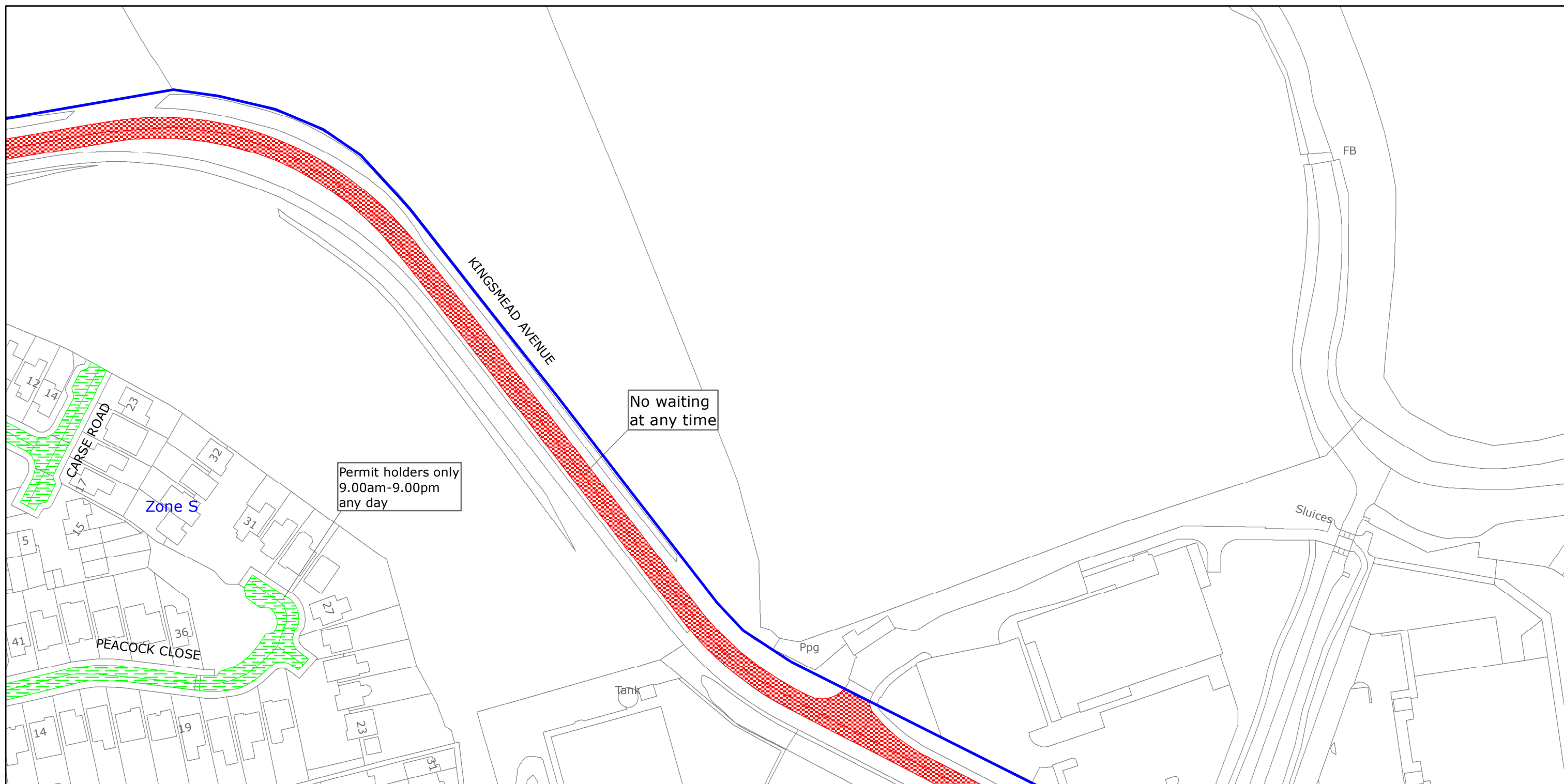
Reproduced from or based upon 2021 Ordnance Survey mapping with permission of the Controller of HMSO (c) Crown Copyright reserved.
Unauthorised reproduction infringes Crown copyright and may lead to prosecution or civil proceedings West Sussex County Council Licence No. 100018485

TILE REF NO:
SU8706SES

SHEET ISSUE NO 1
SHEET ACTIVE FROM - 01.06.2021



SCALE:
1:1250
at A3 size



West Sussex County Council
Highways & Transport
The Grange
Tower Street
Chichester
West Sussex
PO19 1RH

CHICHESTER DISTRICT: CHICHESTER AND WESTHAMPNETT
WAITING RESTRICTIONS

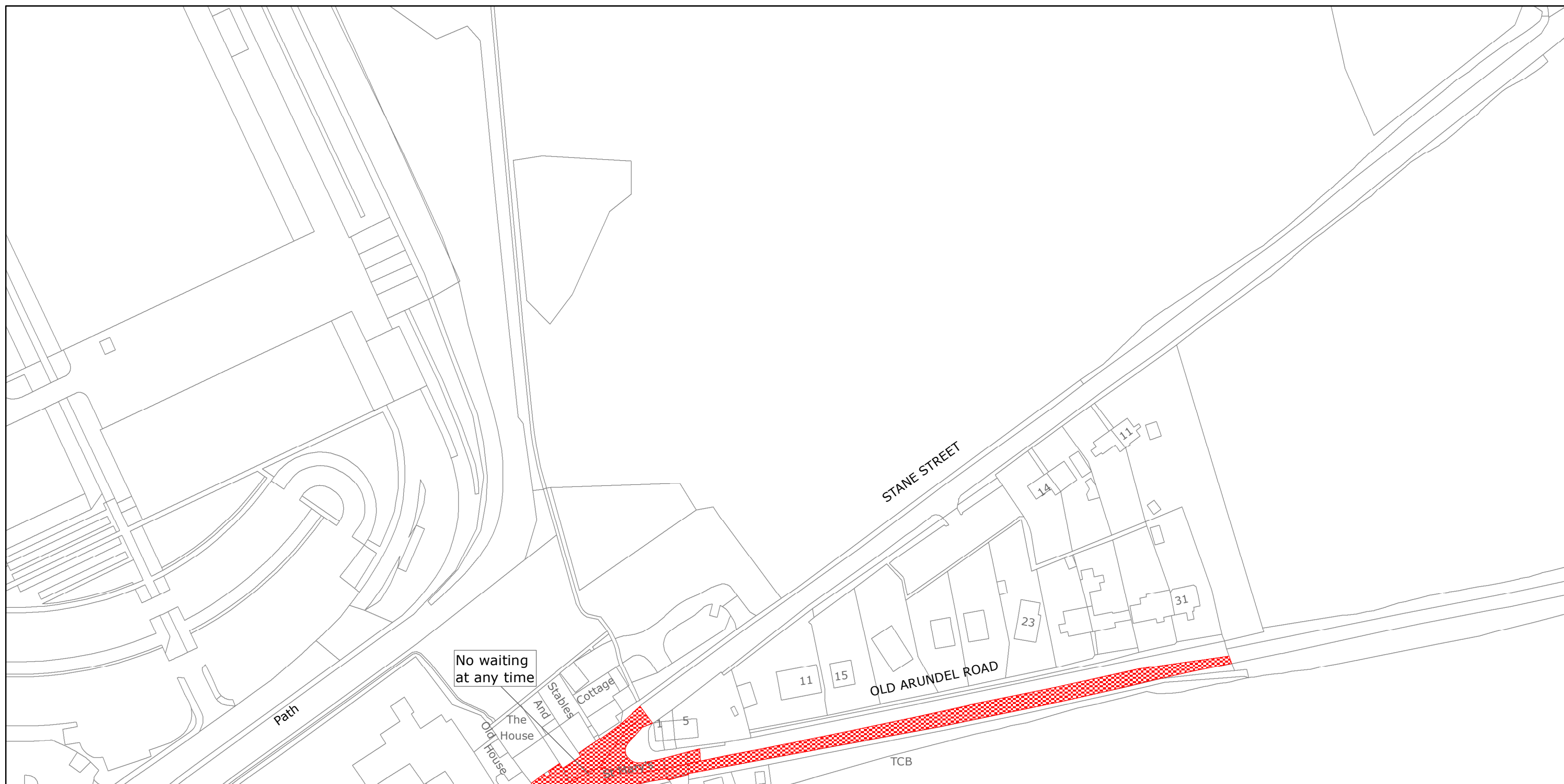
Reproduced from or based upon 2021 Ordnance Survey mapping with permission of the Controller of HMSO (c) Crown Copyright reserved.
Unauthorised reproduction infringes Crown copyright and may lead to prosecution or civil proceedings West Sussex County Council Licence No. 100018485

TILE REF NO:
SU8706SWS

SHEET ISSUE NO 1
SHEET ACTIVE FROM - 01.06.2021



SCALE:
1:1250
at A3 size



West Sussex County Council
Highways & Transport
The Grange
Tower Street
Chichester
West Sussex
PO19 1RH

CHICHESTER DISTRICT: WESTHAMPNETT
WAITING RESTRICTIONS

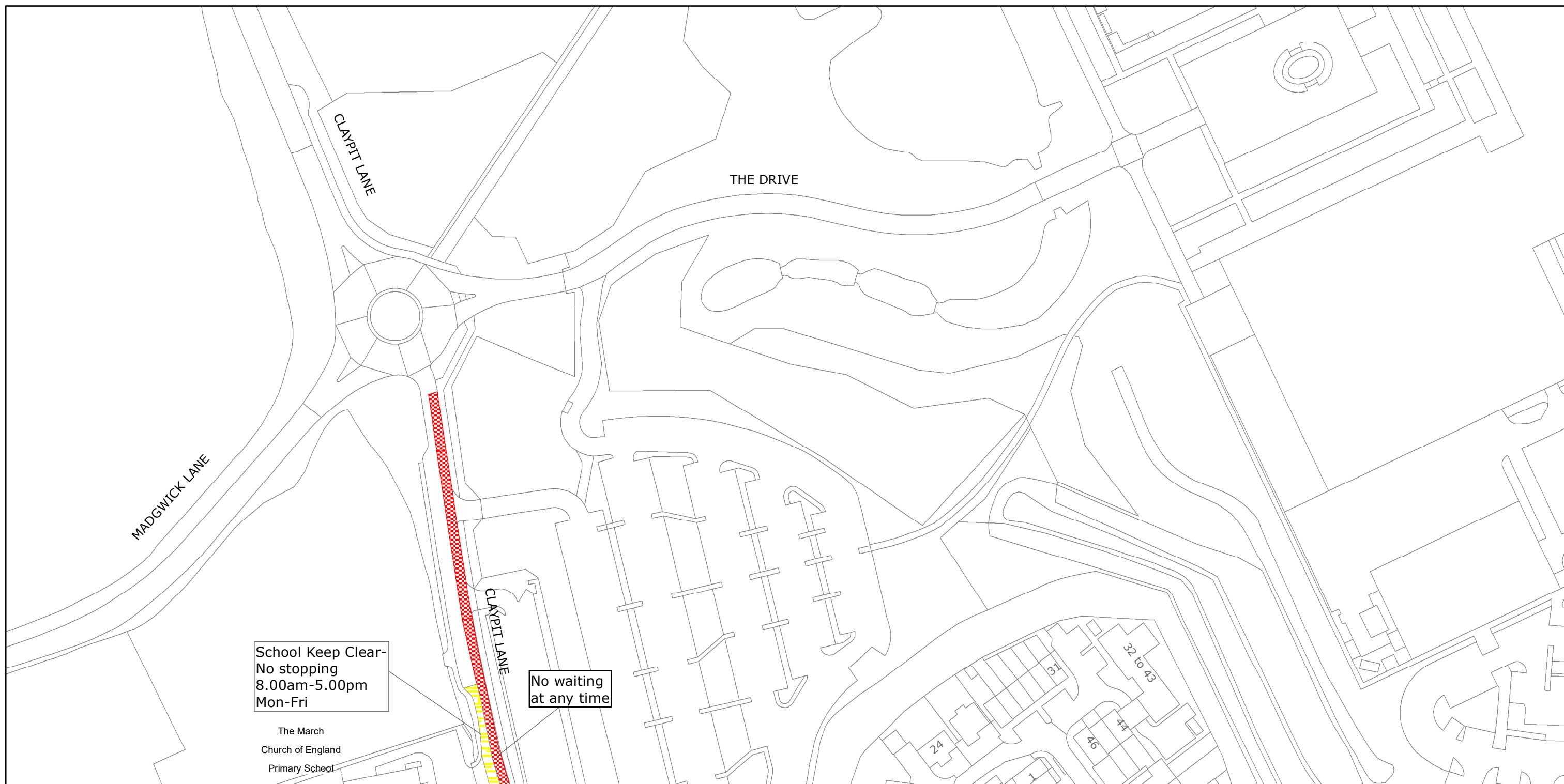
Reproduced from or based upon 2021 Ordnance Survey mapping with permission of the Controller of HMSO (c) Crown Copyright reserved.
Unauthorised reproduction infringes Crown copyright and may lead to prosecution or civil proceedings West Sussex County Council Licence No. 100018485

TILE REF NO:
SU8806NES

SHEET ISSUE NO 1
SHEET ACTIVE FROM - 01.06.2021



SCALE:
1:1250
at A3 size



West Sussex County Council
Highways & Transport
The Grange
Tower Street
Chichester
West Sussex
PO19 1RH

CHICHESTER DISTRICT: WESTHAMPNETT
WAITING RESTRICTIONS

Reproduced from or based upon 2021 Ordnance Survey mapping with permission of the Controller of HMSO (c) Crown Copyright reserved.
Unauthorised reproduction infringes Crown copyright and may lead to prosecution or civil proceedings West Sussex County Council Licence No. 100018485

TILE REF NO:
SU8806NWS

SHEET ISSUE NO 3
SHEET ACTIVE FROM - 01.06.2021



SCALE:
1:1250
at A3 size



West Sussex County Council
Highways & Transport
The Grange
Tower Street
Chichester
West Sussex
PO19 1RH

CHICHESTER DISTRICT: WESTHAMPNETT
WAITING RESTRICTIONS

Reproduced from or based upon 2021 Ordnance Survey mapping with permission of the Controller of HMSO (c) Crown Copyright reserved.
Unauthorised reproduction infringes Crown copyright and may lead to prosecution or civil proceedings West Sussex County Council Licence No. 100018485

TILE REF NO:
SU8806SEN

SHEET ISSUE NO 2
SHEET ACTIVE FROM - 01.06.2021



SCALE:
1:1250
at A3 size

School Keep Clear-
No stopping
8.00am-5.00pm
Mon-Fri

The March
Church of England
Primary School

Bus stop Clearway-
No stopping
except buses
at any time

Lanburn
Stud

Lismore

Kintail
Lodge

Holmwood
House

Milner
House

Cottage

Hadley
House

Drive Cottages

Camelot

Holly Trees

The

Cenista

STONE STREET

TILEMAKERS CL

WEALDEN DRIVE

No waiting
at any time

HADRIAN
DRIVE

LILLYWHITE ROAD

CLAYPT LANE

CLAYPT LANE TO ST PETERS CHURCH



West Sussex County Council
Highways & Transport
The Grange
Tower Street
Chichester
West Sussex
PO19 1RH

CHICHESTER DISTRICT: WESTHAMPNETT
WAITING RESTRICTIONS

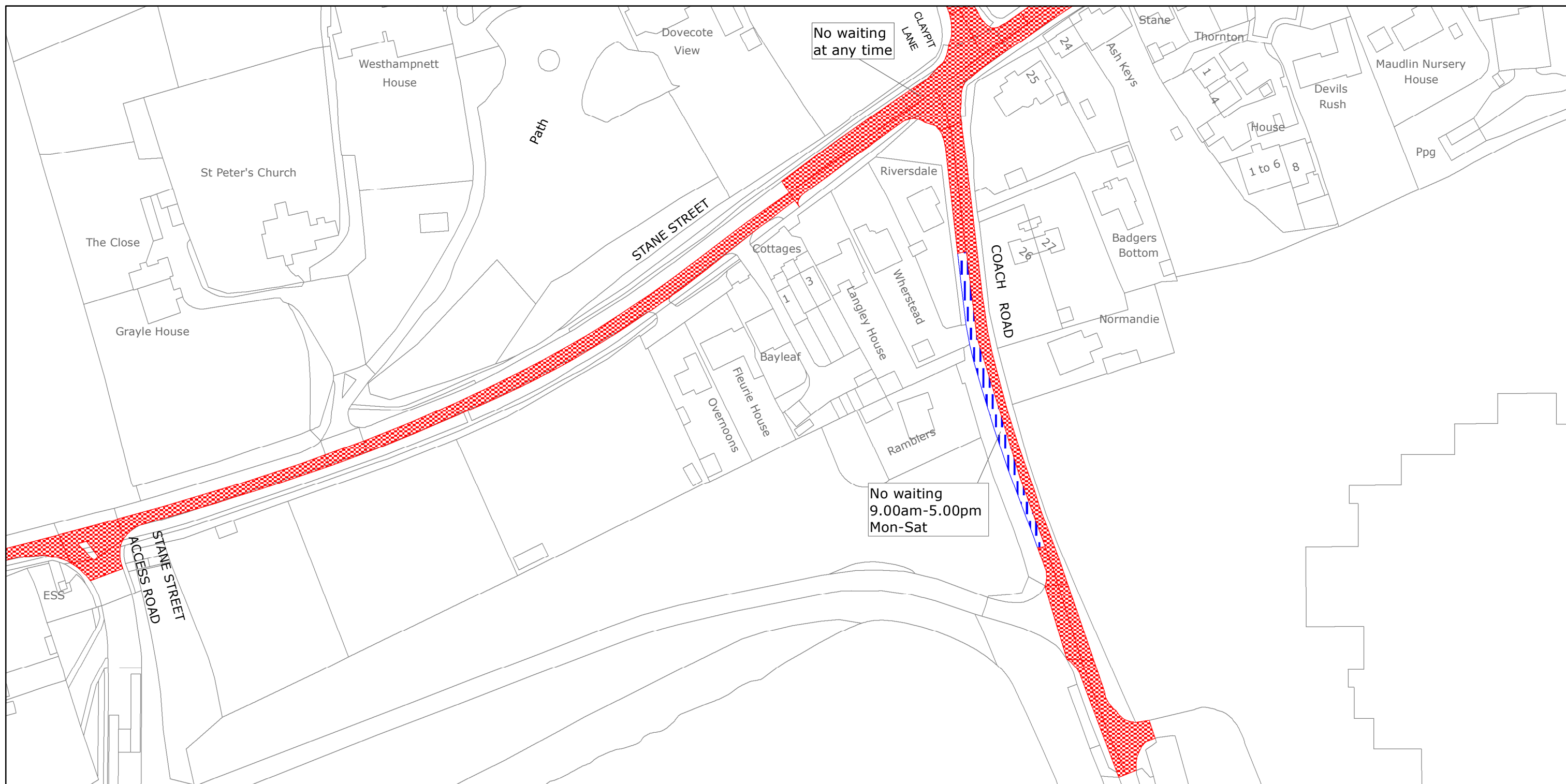
Reproduced from or based upon 2021 Ordnance Survey mapping with permission of the Controller of HMSO (c) Crown Copyright reserved.
Unauthorised reproduction infringes Crown copyright and may lead to prosecution or civil proceedings West Sussex County Council Licence No. 100018485

TILE REF NO:
SU8806SWN

SHEET ISSUE NO 5
SHEET ACTIVE FROM - 01.06.2021



SCALE:
1:1250
at A3 size



West Sussex County Council
Highways & Transport
The Grange
Tower Street
Chichester
West Sussex
PO19 1RH

CHICHESTER DISTRICT: WESTHAMPNETT

WAITING RESTRICTIONS

Reproduced from or based upon 2021 Ordnance Survey mapping with permission of the Controller of HMSO (c) Crown Copyright reserved.
Unauthorised reproduction infringes Crown copyright and may lead to prosecution or civil proceedings West Sussex County Council Licence No. 100018485

TILE REF NO: SU8806SWS

SHEET ISSUE NO 1
SHEET ACTIVE FROM - 01.06.2021



SCALE:
1:1250
at A3 size